APP CRS	Rwy Ldg	7867
256°	TDZE	683
	Apt Elev	729

RNAV (RNP) Y RWY 25L
GENERAL MITCHELL INTL (MKE)

RF required. RNP AR APCH.

For uncompensated Baro-VNAV systems, procedure NA below -20°C or above 54°C.

MISSED APPROACH: Climb to 3700 on the RNAV missed approach route to PROOT and hold.

D-ATIS	MILWAUKEE APP CON	MILWAUKEE TOWER	GND CON	CLNC DEL	CPDLC
126.4	126.5 307.0	124.575 269.05	121.8 263.125	120.8	

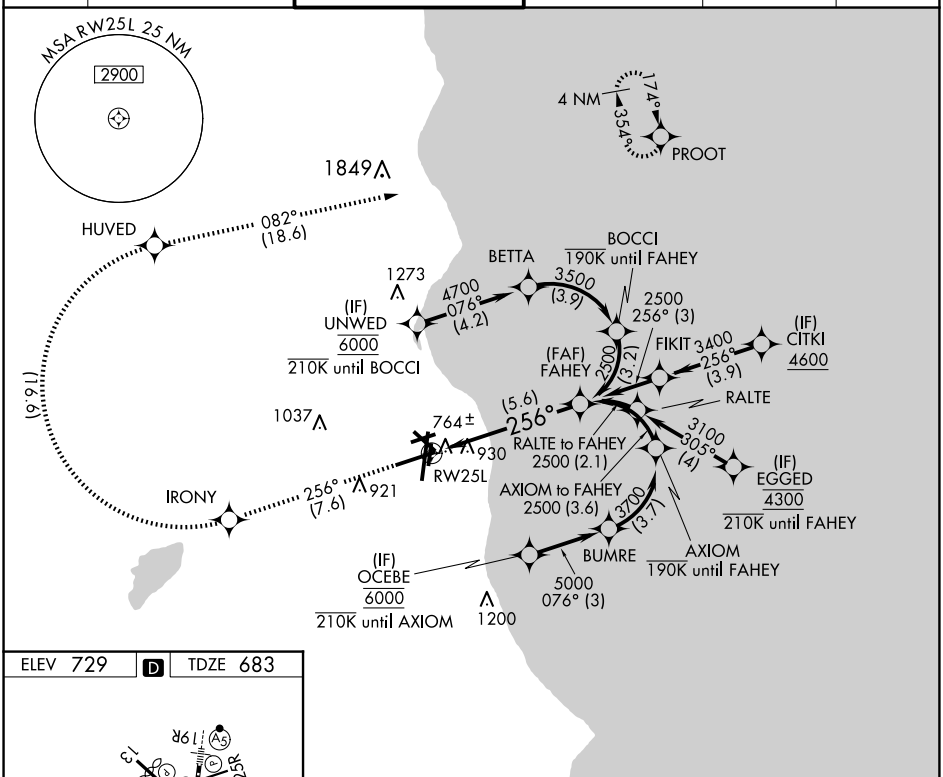

ELEV 729 | D | TDZE 683

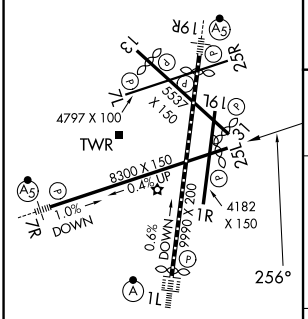

TDZ/CL Rwy 1L
REIL Rwys 1R, 7L,
13, 25R, 25L and 31
HIRL Rwys 1L-19R and 7R-25L
MIRL Rwys 1R-19L, 13-31 and 7L-25R

3700	IRONY	HUVED	PROOT

See planview for multiple IF locations.

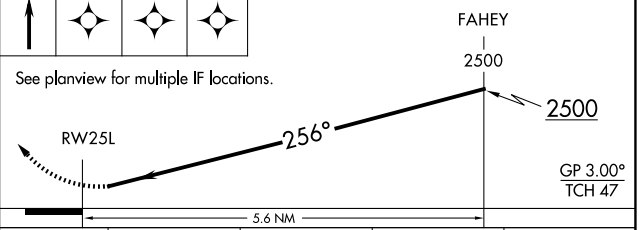

CATEGORY	A	B	C	D
RNP 0.10 DA	1087-1⅜	404 (400-1⅜)		
RNP 0.30 DA	1256-2	573 (600-2)		

AUTHORIZATION REQUIRED

EC-3, 16 APR 2026 to 14 MAY 2026
EC-3, 16 APR 2026 to 14 MAY 2026