

(NIMI5.OAK) 25275


NIMITZ FIVE DEPARTURE


AL-294 (FAA)


OAKLAND SAN FRANCISCO BAY (OAK)
OAKLAND, CALIFORNIA


NORCAL DEP CON
127.0 298.95
D-ATIS
133.775
CLNC DEL
121.1
CPDLC


**TOP ALTITUDE:
ASSIGNED BY ATC**

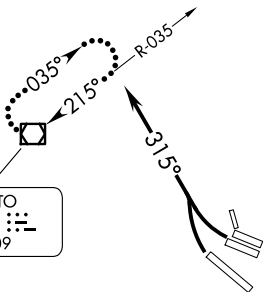
SCAGGS ISLAND
112.1 SGD 
Chan 58

SACRAMENTO
115.2 SAC 
Chan 99

POINT REYES
113.7 PYE 
Chan 84

CONCORD
117.0 CCR 
Chan 117

SAUSALITO
116.2 SAU 
Chan 109



NOTE: RADAR required.

TAKEOFF MINIMUMS

Rwys 10L, 10R, 12, 15, 33: NA-Air Traffic.

Rwys 28L, 28R, 30: Standard with minimum climb of 375' per NM to 2000.

NOTE: Chart not to scale.

DEPARTURE ROUTE DESCRIPTION

TAKEOFF RUNWAYS 28L/R and 30: Climbing right turn heading 315° for RADAR vectors to assigned route/fix. Maintain ATC assigned altitude. Expect filed altitude ten minutes after departure.

LOST COMMUNICATIONS: If not in contact with departure control after reaching 4000, proceed direct to SAU VOR/DME and hold on SAU R-035. Climb in holding pattern to assigned altitude, then proceed to assigned fix/route.

NIMITZ FIVE DEPARTURE

(NIMI5.OAK) 17AUG17

OAKLAND, CALIFORNIA
OAKLAND SAN FRANCISCO BAY (OAK)

SW-2, 16 APR 2026 to 14 MAY 2026

SW-2, 16 APR 2026 to 14 MAY 2026