APP CRS	Rwy Ldg	5457
278°	TDZE	7
	Apt Elev	9

RNAV (RNP) Z RWY 28R
OAKLAND SAN FRANCISCO BAY (OAK)

RNP AR APCH - GPS. Authorization required.

For uncompensated Baro-VNAV systems, procedure NA below 2°C or above 54°C. For inop ALS, increase RNP 0.30 all Cats visibility to RVR 6000.

MALSR

MISSED APPROACH: Climb to 3000 on 278° track to ZERMO and on 335° track to REBAS and hold.

D-ATIS	NORCAL APP CON	OAKLAND TOWER	GND CON
133.775	125.35 263.15	118.3 291.65 (10L/R-28L/R, 15-33) 127.2 256.9 (12-30)	121.9 (10L/R-28L/R, 15-33) 121.75 (12-30)

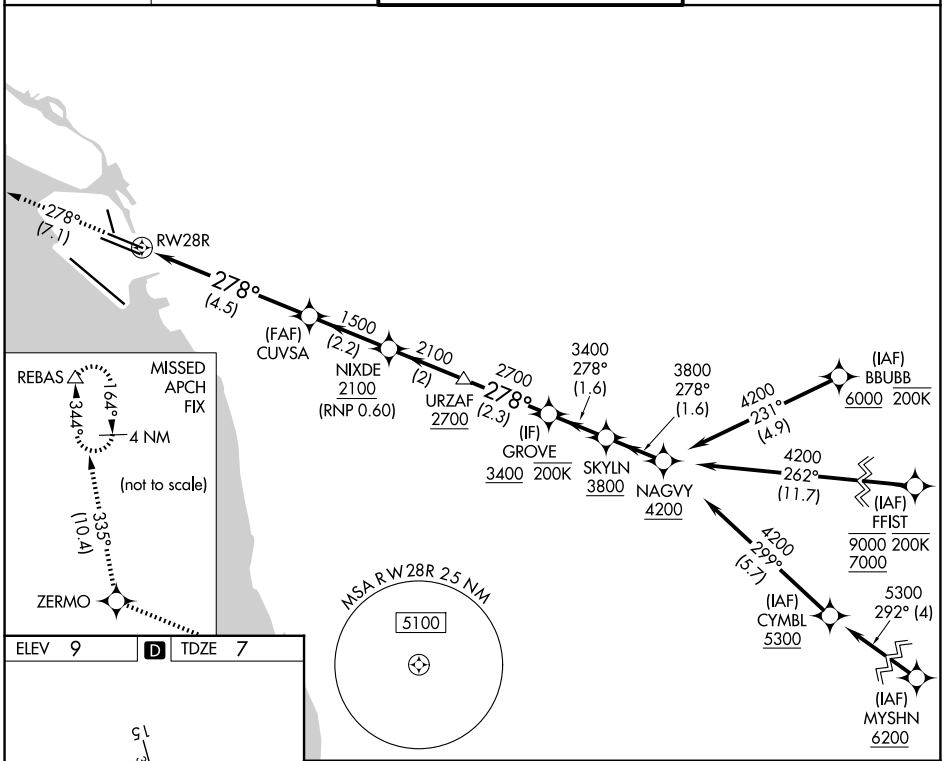

ELEV 9	D	TDZE 7

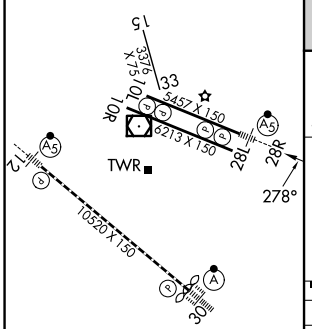

REIL Rwy 10R
TDZ/CL Rwy 30
MIRL Rwy 15-33
HIRL Rwys 12-30, 10L-28R, 10R-28L

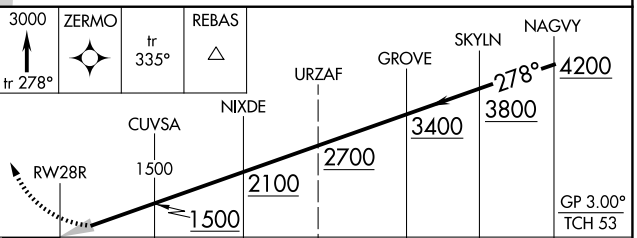

CATEGORY	A	B	C	D
RNP 0.10 DA	332/26 325 (400-½)			
RNP 0.30 DA	418/40 411 (500-¾)			

AUTHORIZATION REQUIRED

SW-2, 16 APR 2026 to 14 MAY 2026
SW-2, 16 APR 2026 to 14 MAY 2026