

ARLIN FOUR ARRIVAL

AL-322 (FAA)

PHOENIX, ARIZONA

SW-4, 16 APR 2026 to 14 MAY 2026

ARRIVAL ROUTE DESCRIPTION

BLYTHE TRANSITION (BLH.AR1IN4): From over BLH VORTAC on BLH R-089 and IWA R-256 to ARLIN INT. Thence. . . .

MOHAK TRANSITION (MOHAK.AR1IN4): From over MOHAK INT on GBN R-247 and BXK R-215 to HYDRR INT, then on IWA R-256 to ARLIN INT. Thence. . . .

PHOENIX SKY HARBOR INTL: Rwy 7L/R or 8: From over ARLIN, Expect vectors to final approach course; Rwy 25L/R or 26: From over ARLIN, on IWA R-256 to TUKEE. Expect vectors to final approach course prior to TUKEE.

SATELLITE AIRPORTS: Expect vectors after passing SCOPE or JUDTH.

LOST COMMUNICATIONS: After ARLIN, on IWA R-256 and PXR R-143 to PXR VORTAC.

NOTE: BLYTHE Transition for turbojet aircraft FL240 and above.
Turboprop aircraft plan BLYTHE ARRIVAL at or below FL230.

NOTE: MOHAK Transition for turbojet and turboprop aircraft.

NOTE: Turboprops landing KPHX expect vectors after passing SCOPE or JUDTH.

SCOPE

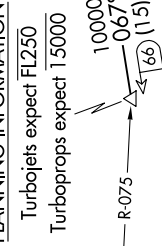
VERTICAL NAVIGATION PLANNING INFORMATION




BLYTHE
117.4 BLH
Chan 121

MOHAK

VERTICAL NAVIGATION PLANNING INFORMATION



VERTICAL NAVIGATION PLANNING INFORMATION



PHOENIX APP CON
124.1 256.9
CHD ATIS
128.325
FFZ ATIS
118.25
DVT ATIS
126.5
IWA ATIS
133.5 270.275
PHX D-ATIS
127.575
SDL ATIS
118.6
PHOENIX TOWER
118.7 278.8 (Rwy 8-26)
120.9 254.3 (Rwy 7L-29R, 7R-25L)
PHX GND CON
119.75 269.2

PHOENIX-DEER VALLEY
SCOTTSDALE 120.9 254.3 (Rwy 7L-29R, 7R-25L)
118.6

PHOENIX
115.6 PXR
Chan 103

FALCON FLD

PHOENIX-SKY HARBOR INTL.

STELLAR AIRPARK

PHOENIX-SKY HARBOR INTL.

AMBRR

ARLIN

BUCKEYE
110.6 BKK
Chan 43

HYDRR

CAHIE 10000
076°
(48)

HYDRR 10000
076°
(75) (4)

ARLIN

BUCKEYE 110.6 BKK
Chan 43

ARLIN

BUCKEYE 110.6 BKK
Chan 43

ARLIN

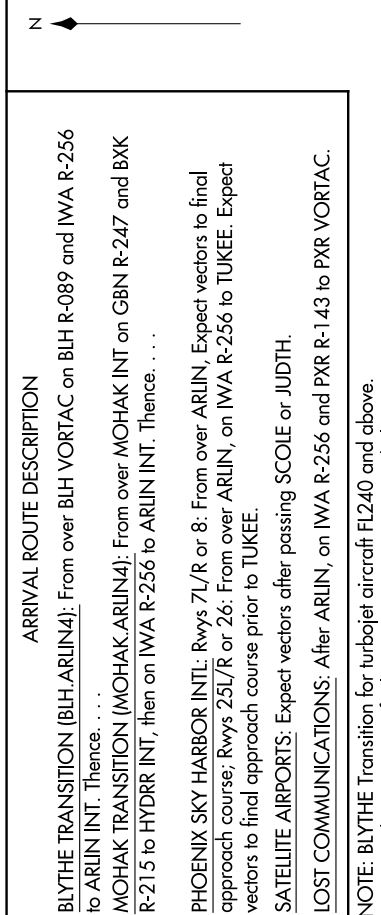
BUCKEYE 110.6 BKK
Chan 43

ARLIN

BUCKEYE 110.6 BKK
Chan 43

ARLIN

BUCKEYE 110.6 BKK
Chan 43



ARLIN FOUR ARRIVAL

PHOENIX, ARIZONA

NOTE: RADAR required
NOTE: DME required
NOTE: Chart not to scale.

SW-4, 16 APR 2026 to 14 MAY 2026