LOC/DME I-PHX	APP CRS	Rwy Ldg 10300
111.5	078°	TDZE 1116
Chan 52		Apt Elev 1135

ILS or LOC/DME RWY 7L

PHOENIX SKY HARBOR INTL (PHX)

For inoperative ALS, increase S-LOC 7L Cats C/D visibility to RVR 5500.

MALSR

MISSED APPROACH: Climb to 5000 then left turn direct PXR VORTAC and hold.

D-ATIS	PHOENIX APP CON	PHOENIX TOWER	GND CON
127.575	128.65 353.9	118.7 278.8 (8-26) 120.9 254.3 (7L-25R, 7R-25L)	119.75 269.2 (N) 132.55 269.2 (S)

DME REQUIRED

Procedure NA for arrivals at AVONA on V16 westbound.

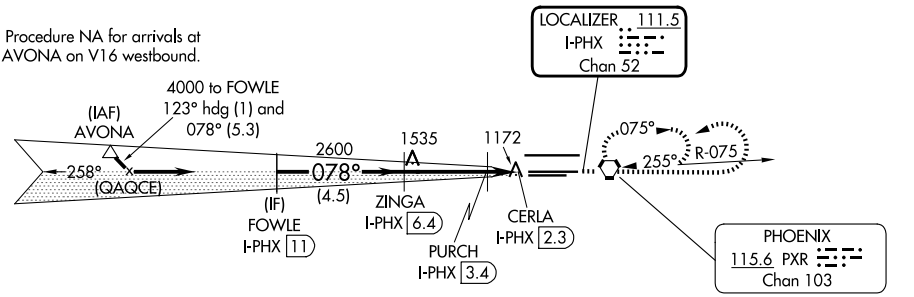

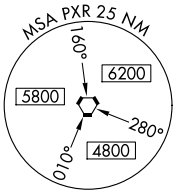

ALTERNATE MISSED APCH FIX

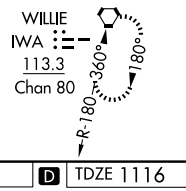

ELEV 1135 | D | TDZE 1116



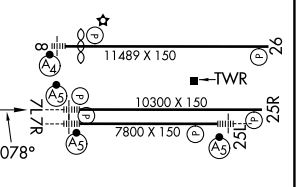

CATEGORY	A	B	C	D
S-ILS 7L	1326/24 210 (200-½)			
S-LOC 7L	1460/24 344 (400-½)		1460/30 344 (400-⅝)	
CIRCLING	1740-1 605 (700-1)		2040-2¾ 905 (1000-2¾)	2560-3 1425 (1500-3)

HIRL Rwys 8-26, 7L-25R and 7R-25L
REIL Rwy 26

SW-4, 16 APR 2026 to 14 MAY 2026

SW-4, 16 APR 2026 to 14 MAY 2026