

PIKES THREE DEPARTURE


AL-325 (FAA)

GREELEY-WELD COUNTY (GXY)
GREELEY, COLORADO

DENVER DEP CON
134.85 251.125
CLNC DEL
126.65


**TOP ALTITUDE:
ASSIGNED BY ATC**


RADAR required. 

GILL
114.2 GLL 
Chan 89

TAKEOFF MINIMUMS

All Rwys: Standard.

DENVER
117.9 DEN 
Chan 126

HUGO
112.1 HGO 
Chan 58

SOLAR


R-091

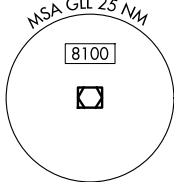
ADANE

R-145

BLACK FOREST
112.5 BRK 
Chan 72

DRAKE

PUEBLO
116.7 PUB 
Chan 114




MOCA 14300 for
ALAMOSA Transition.

TEHEV

R-282

BINKE

R-002

ALAMOSA
113.9 ALS 
Chan 86

J13-44

FL230

*14300

182°

(41)

FL230

*16600

182°

(35)

82

*FL230

*14300

197°

(44)

(551)

159°

*7000

11000

174°

(19)

(37)

9000

V389

174°

(19)

(37)

7800

R-354

(19)

V83-389

7800

R-245

R-245

R-245

R-245

R-245

R-245

NOTE: Chart not to scale.

DEPARTURE ROUTE DESCRIPTION

TAKEOFF ALL RUNWAYS: Fly assigned heading and altitude for RADAR vectors to assigned route. Expect filed altitude 10 minutes after departure.

LOST COMMUNICATIONS: If no transmissions are received within one minute after departure, maintain assigned heading until 7000, then climb to filed altitude direct to DEN VOR/DME, then on assigned route. If filed altitude is above 10000, cross DEN VOR/DME at or above 11000.

ALAMOSA TRANSITION (PIKES3.ALS): From over DEN VOR/DME on DEN R-197 to TEHEV, then on ALS R-002 to ALS VORTAC.

BINKE TRANSITION (PIKES3.BINKE): From over DEN VOR/DME on DEN R-197 to TEHEV, then on ALS R-002 to BINKE.

PUEBLO TRANSITION (PIKES3.PUB): From over DEN VOR/DME on DEN R-159 to ADANE, then on PUB R-354 to PUB VORTAC.

PIKES THREE DEPARTURE

(PIKES3.DEN) 12JUN25

GREELEY, COLORADO
GREELEY-WELD COUNTY (GXY)

SW-1, 16 APR 2026 to 14 MAY 2026

SW-1, 16 APR 2026 to 14 MAY 2026