

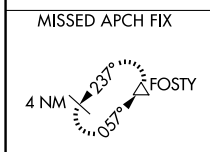
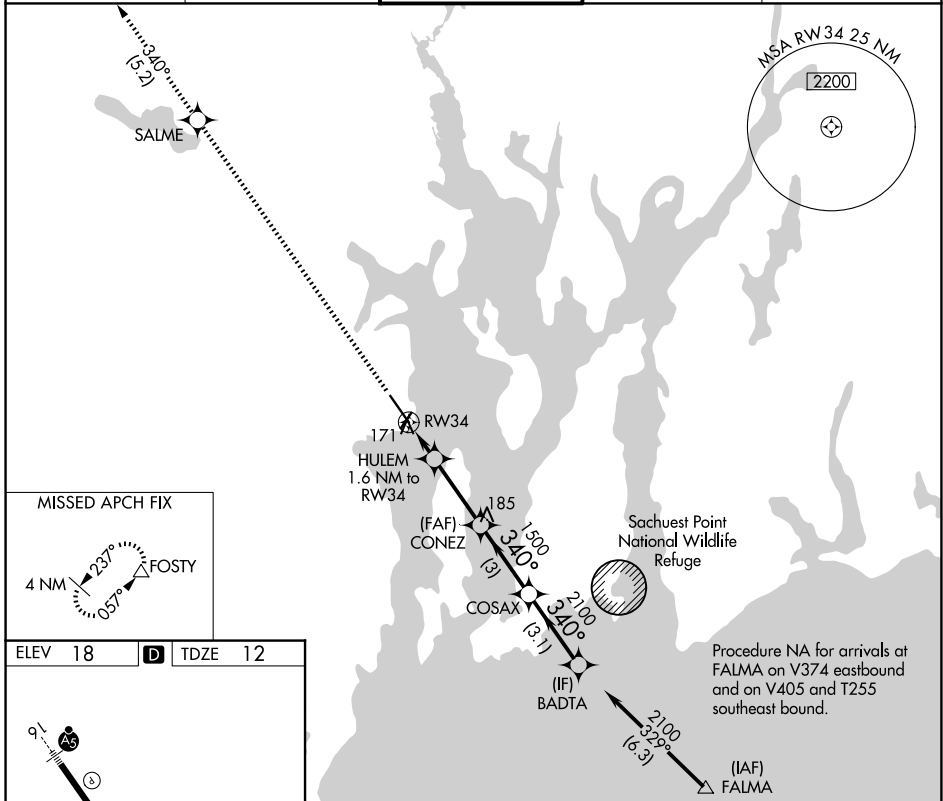
| | | |
|-------------|----------|-------------|
| APP CRS | Rwy Ldg | 7000 |
| 340° | TDZE | 12 |
| | Apt Elev | 18 |

RNAV (GPS) RWY 34

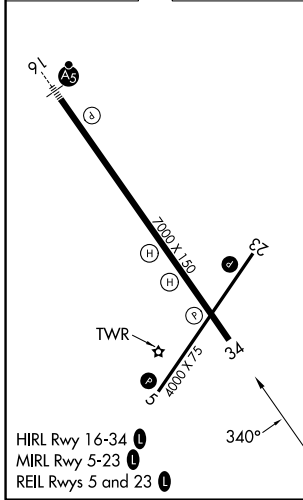
QUONSET STATE (OQU)

| | |
|-----------------|--|
| RNP APCH - GPS. | MISSED APPROACH: Climb to 2500 direct SALME and on track 340° to FOSTY and hold. |
| | Circling Rwy 5 NA at night. |

| | | | | |
|----------------------|---|---|---------------------------------|-------------------------|
| ATIS 118.6 | PROVIDENCE APP CON★ 123.675 244.875 | QUONSET TOWER★ 126.35(CTAF) 252.9 | GND CON 134.5 226.675 | UNICOM 122.95 |
|----------------------|---|---|---------------------------------|-------------------------|



| | | |
|---------|----------|---------|
| ELEV 18 | D | TDZE 12 |
|---------|----------|---------|



| | | | | | | | |
|----------|-------|-------------|---------------------|----------------------------|-------|--------|----------------------------|
| 2500 | SALME | tr 340° | FOSTY | | | | |
| | | | | COSAX | BADTA | | |
| | | | | | | 2100 | |
| | | | | | | 2100 | |
| | | | | | | 1500 | |
| | | | | | | 580 | |
| | | | | | | 3.00° | |
| | | | | | | TCH 55 | |
| | | | | | | 1.6 NM | 2.9 NM |
| | | | | | | 3 NM | 3.1 NM |
| CATEGORY | A | B | C | D | | | |
| LNAV MDA | 480-1 | 468 (500-1) | 480-1 $\frac{3}{8}$ | 468 (500-1 $\frac{3}{8}$) | | | |
| CIRCLING | 620-1 | 602 (700-1) | 620-1 $\frac{3}{4}$ | 880-2 $\frac{3}{4}$ | | | 862 (900-2 $\frac{3}{4}$) |

NE-1, 16 APR 2026 to 14 MAY 2026

NE-1, 16 APR 2026 to 14 MAY 2026