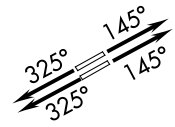
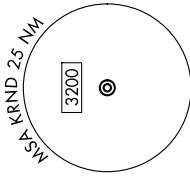


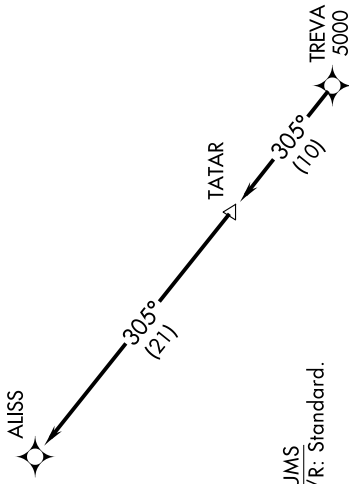
ALISS SEVEN DEPARTURE (RNAV)

SC-3, 16 APR 2026 to 14 MAY 2026

**TOP ALTITUDE:
ASSIGNED BY ATC**



RNAV 1 - DME/DME/IRU or GPS.
RADAR required for non-GPS equipped aircraft.
RADAR required.



TAKEOFF MINIMUMS
Rwys 15L/R, 33L/R: Standard.

- SAN ANTONIO DEP CON
127.1 290.225
- ATIS ★
290.525
- ATIS (HANGOVER) ★
327.8
- CLNC DEL (15L-33R)
338.35
- GND CON
- 119.65 275.8
- GND CON (HANGOVER)
124.75 353.75
- TOWER ★
128.25 294.7
- HANGOVER TOWER ★
120.5 291.1



DEPARTURE ROUTE DESCRIPTION

TAKEOFF RUNWAYS 15L/R: Climb on heading 145° or as assigned by ATC, for vectors to TREVA, thence . . .

TAKEOFF RUNWAYS 33L/R: Climb on heading 325° or as assigned by ATC, for vectors to TREVA, thence . . .

. . . on track 305° to TATAR, then on track 305° to ALISS. Maintain ATC assigned altitude. Expect filed altitude 10 minutes after departure.

NOTE: Chart not to scale.

ALISS SEVEN DEPARTURE (RNAV)

SC-3, 16 APR 2026 to 14 MAY 2026