UNIVERSAL CITY, TEXAS

HI-TACAN B

TACAN DHK Chan 36	APCH CRS 326°	Rwy ldg N/A TDZE N/A Arpt Elev 761

[USAF] RANDOLPH AFB (KRND)

RADAR required for missed approach monitoring

* Circling not authorized SW of Rwy 15L-33R.

MISSED APPROACH: Track 327° to 1500, then climbing right turn heading 084° to 3000. Intercept DHK TACAN R-054 direct WIMVI and hold.

ATIS ★	SAN ANTONIO APP CON	TOWER ★	GND CON	HANGOVER ATIS ★	HANGOVER TOWER ★	HANGOVER GND CON
290.525	128.05 318.1	128.25 294.7	119.65 275.8	327.8	120.5 291.1	124.75 353.75

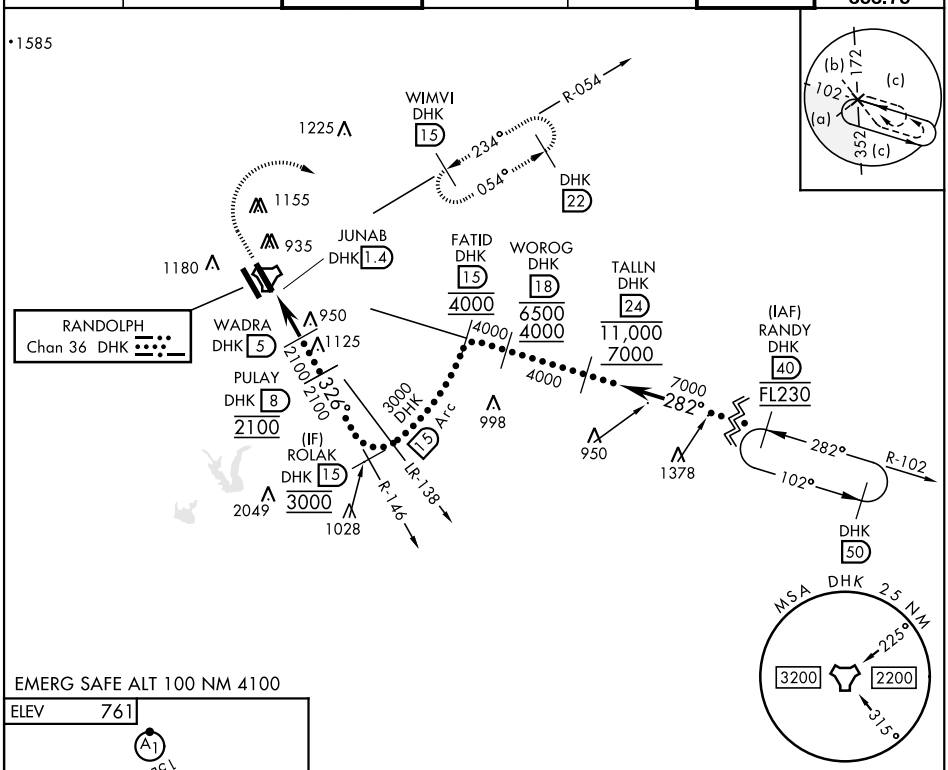

EMERG SAFE ALT 100 NM 4100

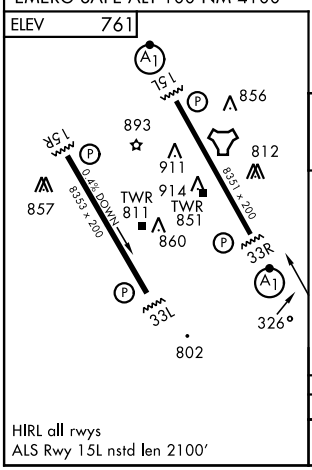

HIRL all rwys
ALS Rwy 15L nstd len 2100′

1500 tr 327°	3000 hdg 084°	DHK R-054	WIMVI DHK 15

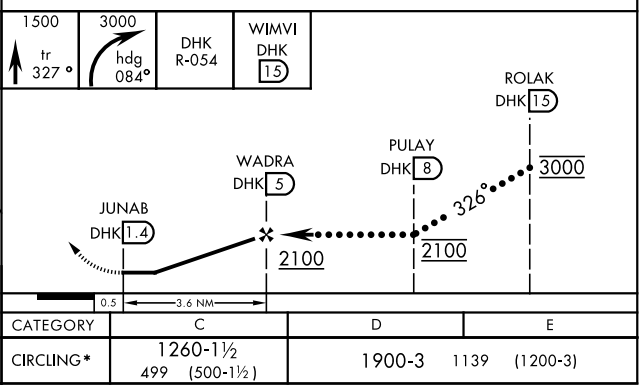

CATEGORY	C	D	E
CIRCLING*	1260-1½ 499 (500-1½)	1900-3 1139 (1200-3)	

SC-3, 16 APR 2026 to 14 MAY 2026