UNIVERSAL CITY, TEXAS

# TACAN RWY 33L

| VORTAC RND 112.3 Chan 70 | APCH CRS 323° | Rwy ldg 8353 TDZE 733 Arpt Elev 761 |
|---|---|---|

[USAF]

RANDOLPH AFB (KRND)

RADAR required

* Circling not authorized NE of Rwy 15R-33L.

MISSED APPROACH: Climb to 3000 out RND VORTAC R-317 to RND 13 DME (HAKTI). Expect ATC instructions.

| ATIS ★ | SAN ANTONIO APP CON | TOWER ★ | GND CON | HANGOVER ATIS ★ | HANGOVER TOWER ★ | HANGOVER GND CON |
|---|---|---|---|---|---|---|
| 290.525 | 128.05 318.1 | 128.25 294.7 | 119.65 275.8 | 327.8 | 120.5 291.1 | 124.75 353.75 |

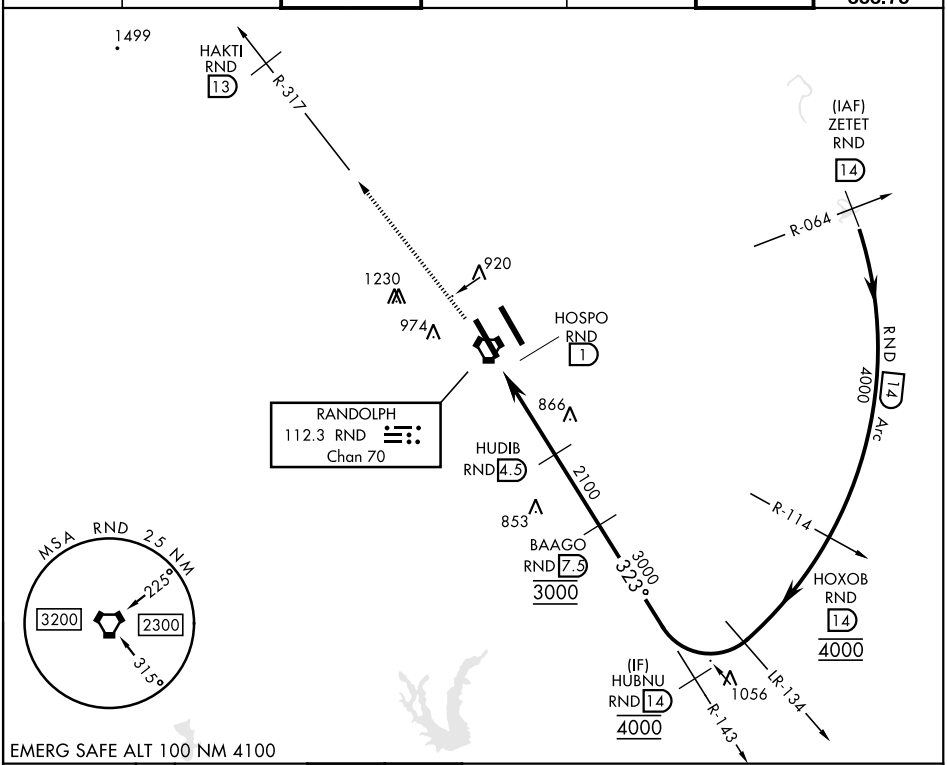


ELEV 761 | TDZE 733

HIRL all rwys
ALS Rwy 15L nstd
len 2100'

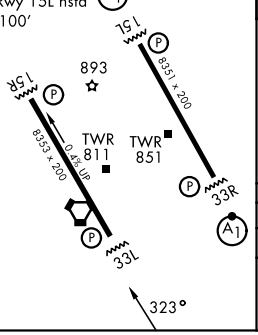


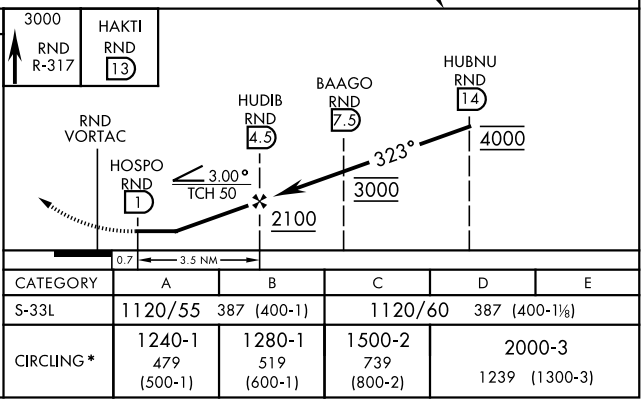


| CATEGORY | A | B | C | D | E |
|---|---|---|---|---|---|
| S-33L | 1120/55 387 (400-1) | | 1120/60 387 (400-1⅛) | | |
| CIRCLING * | 1240-1 479 (500-1) | 1280-1 519 (600-1) | 1500-2 739 (800-2) | 2000-3 1239 (1300-3) | |