ILS or LOC RWY 2
RICHMOND INTL (RIC)

LOC I-EZD	APP CRS	Rwy Ldg / TDZE / Apt Elev
110.9	023°	6607 / 161 / 168

Rwy 2 helicopter visibility reduction below ¾ SM NA.
For inop ALS, increase S-ILS 2 all Cats visibility to ⅞ SM and S-LOC 2 Cats A and B visibility to 1 SM.

MALSR

MISSED APPROACH: Climb to 2000 on RIC VORTAC R-018 to EPICS INT/RIC 17.3 DME and hold.

ATIS	POTOMAC APP CON	RICHMOND TOWER	GND CON
119.15 263.025	126.4 282.375 (001°-185°) 126.75 307.2 (186°-360°)	121.1 257.8	121.9 348.6

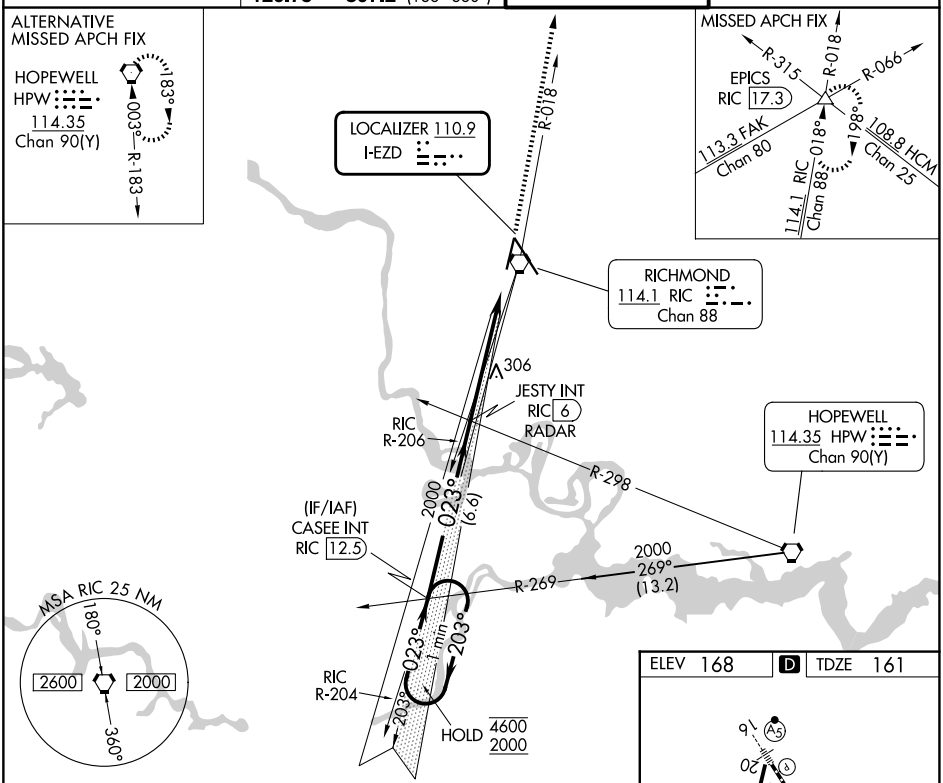

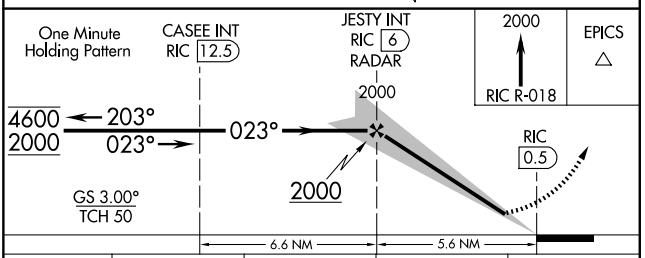

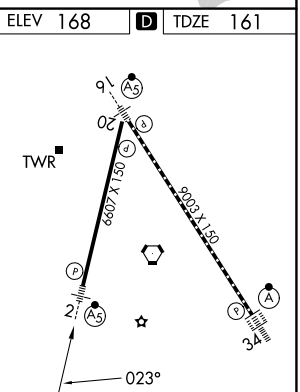

CATEGORY	A	B	C	D
S-ILS 2	457- ¾ 296 (300-¾)			
S-LOC 2	560- ¾ 399 (400-¾)			
CIRCLING	660-1 492 (500-1)		700-1½ 532 (600-1½)	720-2 552 (600-2)

FAF to MAP 5.6 NM

Knots	60	90	120	150	180
Min:Sec	5:36	3:44	2:48	2:14	1:52

NE-3, 16 APR 2026 to 14 MAY 2026

NE-3, 16 APR 2026 to 14 MAY 2026