# RNAV (GPS) RWY 12
## SALINA RGNL (SLN)

| APP CRS | Rwy Ldg | 6510 |
|---|---|---|
| 125° | TDZE | 1265 |
| | Apt Elev | 1288 |

T A Circling NA for Cat D southwest of runway 12-30.
DME/DME RNP-0.3 NA.

MISSED APPROACH: Climb to 3400 direct IRACE and hold.

| ATIS | KANSAS CITY CENTER | SALINA TOWER ★ | GND CON | UNICOM |
|---|---|---|---|---|
| 120.15 | 134.9 363.2 | 119.3 (CTAF) L 257.7 | 121.9 360.8 | 122.95 |

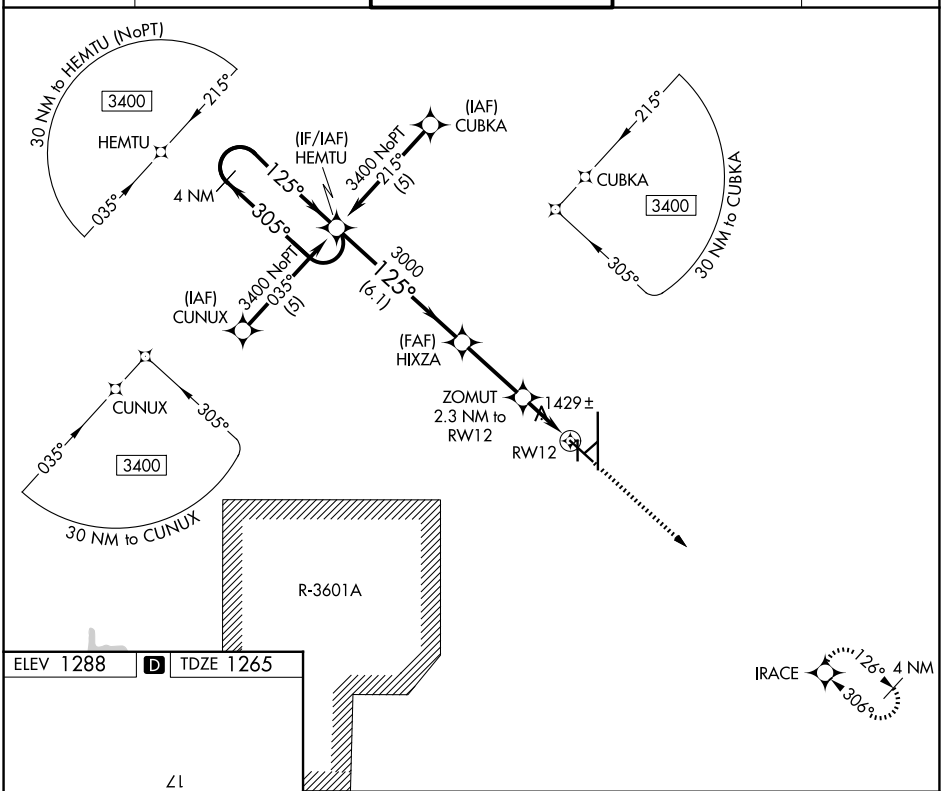


ELEV 1288 D TDZE 1265

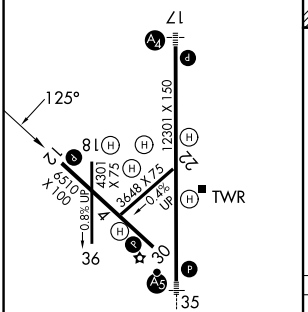


HIRL Rwy 17-35 L
MIRL Rwy 12-30 L

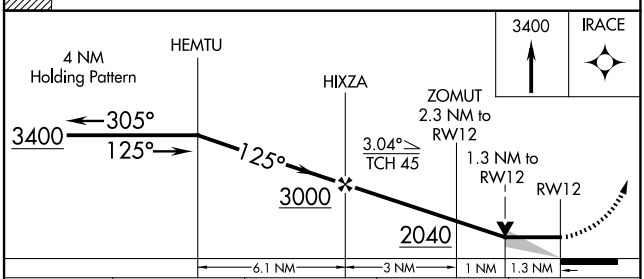


| CATEGORY | A | B | C | D |
|---|---|---|---|---|
| LNAV MDA | 1700-1 435 (500-1) | | 1700-1¼ 435 (500-1¼) | 1700-1½ 435 (500-1½) |
| CIRCLING | 1820-1 532 (600-1) | 1840-1 552 (600-1) | 1860-1½ 572 (600-1½) | 1860-2 572 (600-2) |




NC-2, 16 APR 2026 to 14 MAY 2026