RNAV (RNP) Z RWY 13R
SAN ANTONIO INTL (SAT)

APP CRS	Rwy Ldg	8502
128°	TDZE	809
	Apt Elev	809

RNP AR APCH - GPS.

For uncompensated Baro-VNAV systems, procedure NA below -5°C or above 54°C. For inop ALS, increase RNP 0.3 all Cats visibility to RVR 6000.

ALSF-2

MISSED APPROACH: (Do not exceed 210K until POYIG) Climb to 3100 on track 128° to POYIG and track 171° to EMBOW and hold.

D-ATIS	SAN ANTONIO APP CON	SAN ANTONIO TOWER	GND CON
118.9	125.1 307.0	119.8 257.8	121.9 348.6

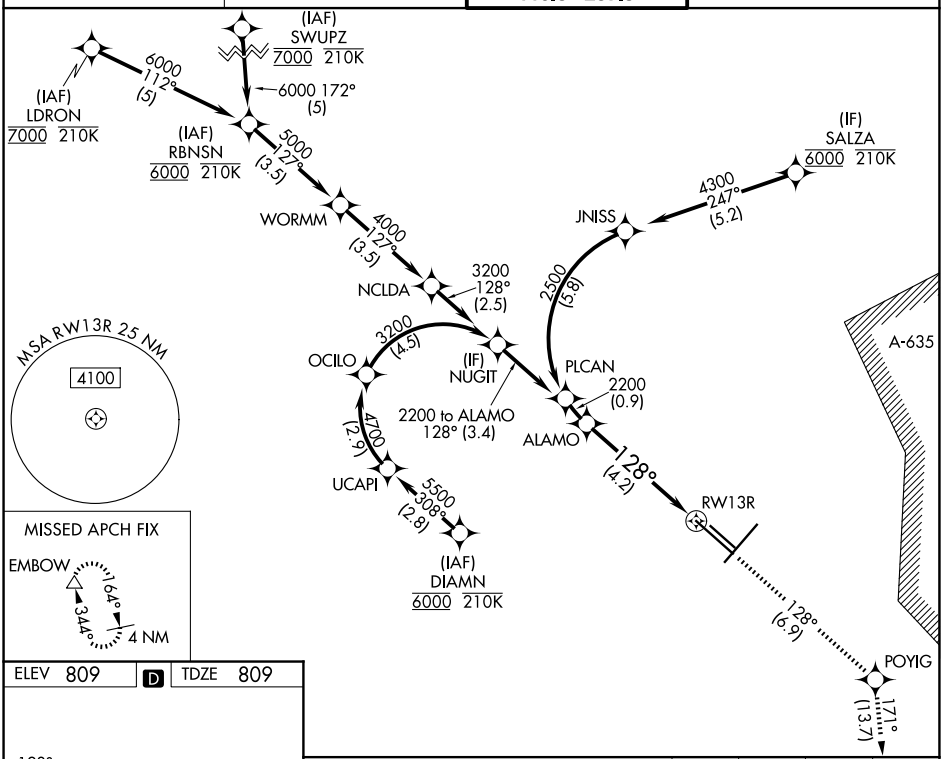

ELEV 809	D	TDZE 809

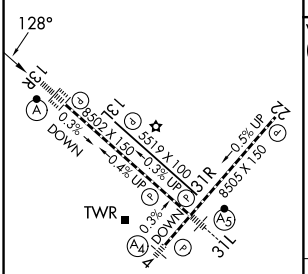

VGSI and RNAV glidepath not coincident (VGSI Angle 3.00/TCH 75).

3100 tr 128°	POYIG	tr 171°	EMBOW

See planview for multiple IF locations.

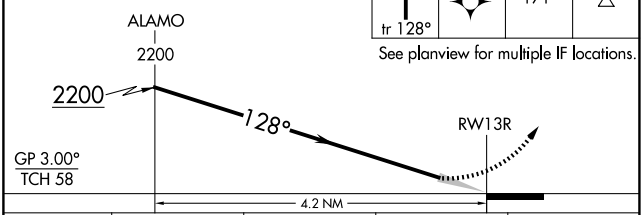

CATEGORY	A	B	C	D
RNP 0.15 DA	1137/26	328 (400-½)		
RNP 0.30 DA	1218/40	409 (500-¾)		

AUTHORIZATION REQUIRED

TDZL/RCLS Rwy 13R
REIL Rwys 13L, 22 and 31R
HIRL Rwys 4-22 and 13R-31L
MIRL Rwy 13L-31R

SC-3, 16 APR 2026 to 14 MAY 2026
SC-3, 16 APR 2026 to 14 MAY 2026