

(SLENA2.SLENA) 25219

AL-369 (FAA)

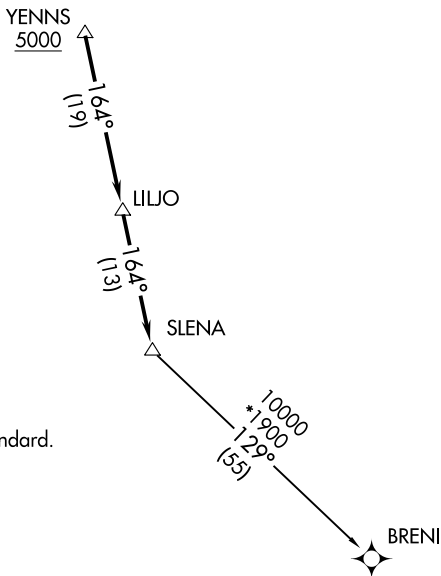
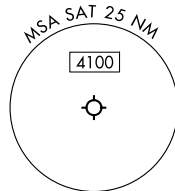
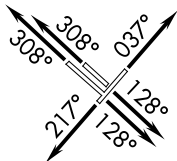
SAN ANTONIO INTL (SAT)
SAN ANTONIO, TEXAS

SLENA TWO DEPARTURE (RNAV)

SAN ANTONIO DEP CON
125.7 290.225 (13L/R, 22, 31L/R)
127.1 269.1 (4)
D-ATIS
118.9
CLNC DEL
126.7
CPDLC
GND CON
121.9 348.6
SAN ANTONIO TOWER
119.8 257.8

RNAV 1 - DME/DME/IRU or GPS.
RADAR required for non-GPS
equipped aircraft. RADAR required.

**TOP ALTITUDE:
5000**



TAKEOFF MINIMUMS
Rwys 4, 13L/R, 22, 31L/R: Standard.

NOTE: Chart not to scale.

DEPARTURE ROUTE DESCRIPTION

- TAKEOFF RUNWAY 4:** Climb on heading 037° or as assigned by ATC, for vectors to YENNS. Thence. . .
- TAKEOFF RUNWAYS 13L/R:** Climb on heading 128° or as assigned by ATC, for vectors to YENNS. Thence. . .
- TAKEOFF RUNWAY 22:** Climb on heading 217° or as assigned by ATC, for vectors to YENNS. Thence. . .
- TAKEOFF RUNWAYS 31L/R:** Climb on heading 308° or as assigned by ATC, for vectors to YENNS. Thence. . .

. . .on track 164° to LILJO, then on track 164° to SLENA, then on transition.
Maintain 5000. Expect filed altitude 10 minutes after departure.

BRENI TRANSITION (SLENA2.BRENI)

SLENA TWO DEPARTURE (RNAV)
(SLENA2.SLENA) 07AUG25

SAN ANTONIO, TEXAS
SAN ANTONIO INTL (SAT)

SC-3, 16 APR 2026 to 14 MAY 2026

SC-3, 16 APR 2026 to 14 MAY 2026