TACOMA, WASHINGTON

ILS or LOC RWY 34

LOC I-TCM	APCH CRS	Rwy ldg 10,108
108.5	345°	TDZE 322
		Arpt Elev 322

[USAF] MCCHORD FLD (JOINT BASE LEWIS MCCHORD) (KTCM)

RADAR or DME required.

* When ALS inop, increase RVR to 40, vis to ¾ mile. When TDZ/CL lights inop increase RVR to 24.
** When ALS inop, increase CAT AB RVR to 55, vis to 1 mile, CAT CD vis to 1½ miles.

ALSF-2

MISSED APPROACH: Climb to 4000 on TCM TACAN R-345 to OYABO, then turn left via 215° course to intercept TCM R-267 to CUBIT and hold, continue climb-in-hold to 4000. Cross OYABO at or above 3000.

ATIS	SEATTLE APP CON	TOWER	GND CON
135.825 270.1	126.5 377.15	124.8 259.3	118.175 279.65

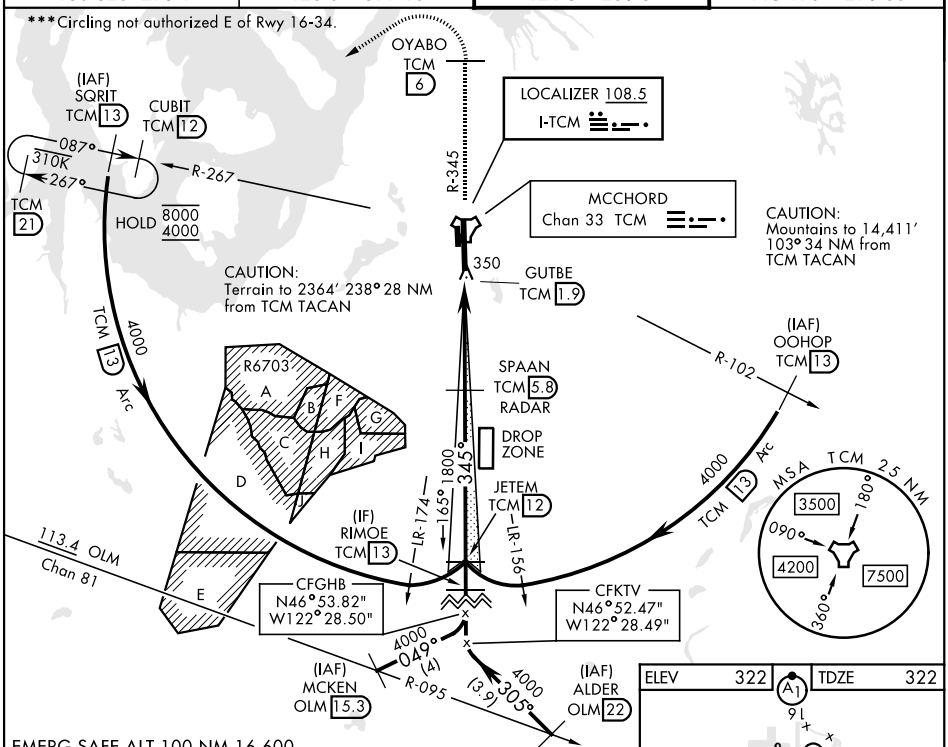

EMERG SAFE ALT 100 NM 16,600

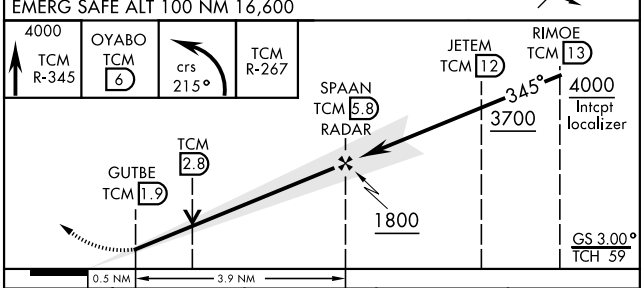

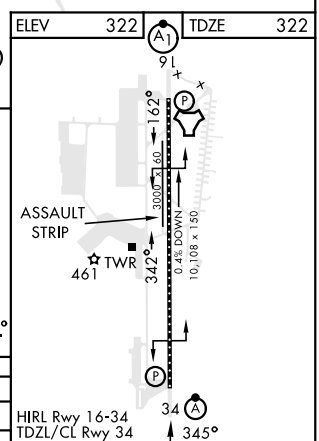

CATEGORY	A	B	C	D
S-ILS 34*	522/18 200 (200-½)			
S-LOC 34**	860/40 538 (600-¾)		860/55 538 (600-1)	
CIRCLING***	940-1 618 (700-1)		940-1¾ 618 (700-1¾)	940-2 618 (700-2)

FAF to MAP 3.9 NM

Knots	60	90	120	150	180
Min:Sec	3:54	2:36	1:57	1:34	1:18

TACOMA, WASHINGTON 47°08'N-122°29'W MCCHORD FLD (JOINT BASE LEWIS MCCHORD) (KTCM)
Amdt 5 30NOV23
ILS or LOC RWY 34
NW-1, 16 APR 2026 to 14 MAY 2026
NW-1, 16 APR 2026 to 14 MAY 2026