TULSA, OKLAHOMA

HI-VOR Z or TACAN Z RWY 26

VORTAC TUL	APCH CRS	Rwy ldg	7376
114.4	262°	TDZE	652
Chan 91		Arpt Elev	678

[USAF] TULSA INTL (KTUL)

DME required

T *When ALS inop, increase CAT CDE vis to 1¼ miles.
**CAT E circling not authorized S of Rwy 8-26.

MALSR A5

MISSED APPROACH: Climbing left turn to 2600 on heading 220° and TUL VORTAC R-238 to KEVIL/TUL 25.4 DME and hold.

ATIS	APP CON	TOWER	GND CON	CLNC DEL	ASR
124.9 377.2	124.0 338.3 175°- 354° 119.1 351.8 355°- 174°	121.2 310.8 Rwy 18L-36R, 8-26 118.7 257.8 Rwy 18R-36L	121.9 348.6	134.05 284.7	

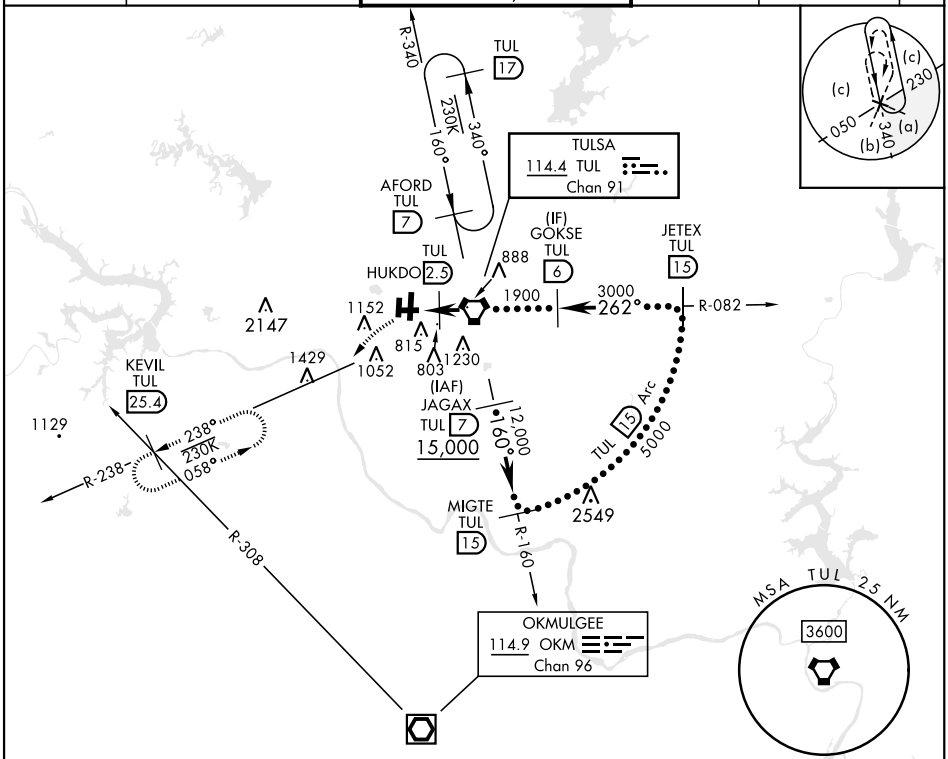

EMERG SAFE ALT 100 NM 4500

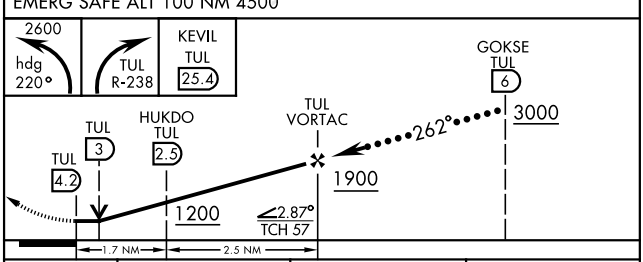

CATEGORY	C	D	E
S-26*	1080- ¾ 428 (500-¾)		
C CIRCLING**	1520-2½ 842 (900-2½)	1520-2¾ 842 (900-2¾)	1520-3 842 (900-3)

ELEV 678 D TDZE 652

Rwy 18R ldg 5141'
Rwy 36L ldg 5101'662

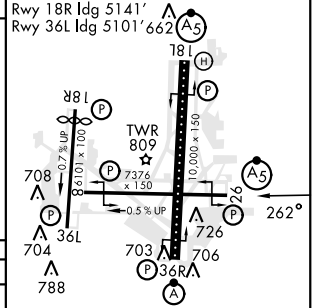

HIRL all Rwys
REIL Rwy 8, 18R, 36L
TDZL/CL Rwy 36R

TULSA, OKLAHOMA 36°12'N-95°53'W TULSA INTL (KTUL)

Amdt 3B 30NOV23

HI-VOR Z or TACAN Z RWY 26

SC-1, 16 APR 2026 to 14 MAY 2026