APP CRS	Rwy ldg	5036
010°	TDZE	22
	Apt Elev	22

RNAV (GPS) RWY 1

CAPE MAY COUNTY (WWD)

RNP APCH.

Circling NA for Cats C and D NE of Rwys 19 and 28. Rwy 1 helicopter visibility reduction below 1 SM NA. Straight-in Rwy 1 NA at night, Circling Rwy 1 NA at night.

MISSED APPROACH: Climbing left turn to 3000 direct ATR VOR/DME and hold.

AWOS-3PT	ATLANTIC CITY APP CON	CLNC DEL	UNICOM
118.275	124.6 327.125	121.7	122.7 (CTAF) L

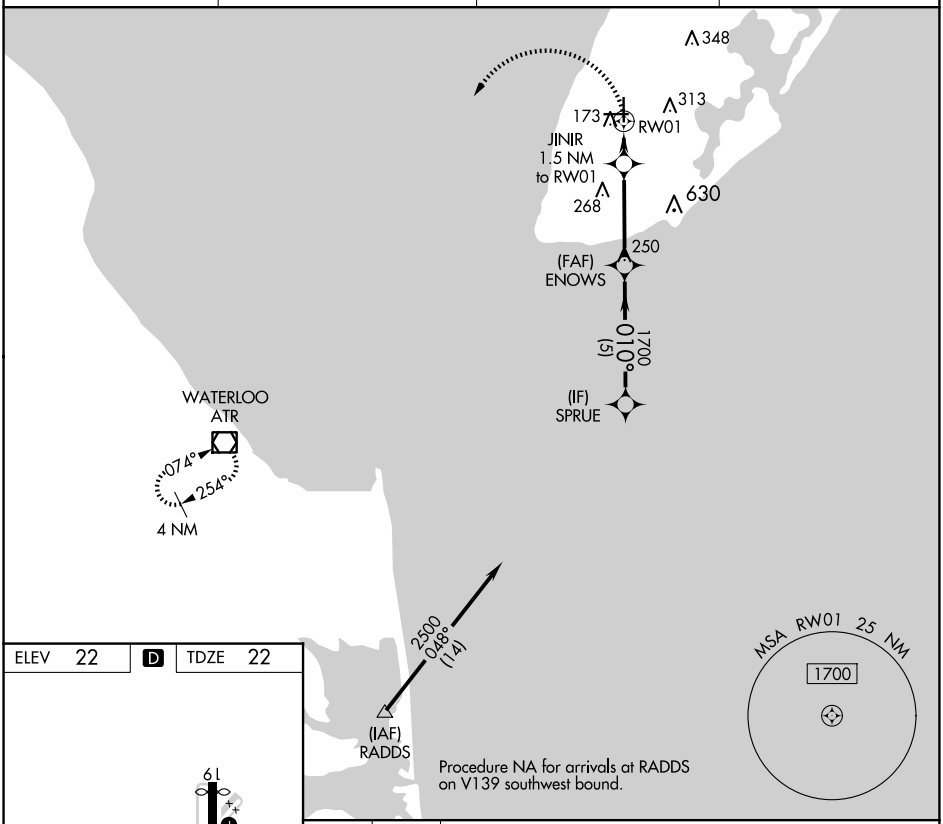

ELEV 22 D TDZE 22

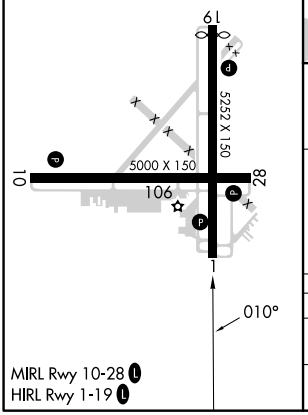

MIRL Rwy 10-28 L
HIRL Rwy 1-19 L

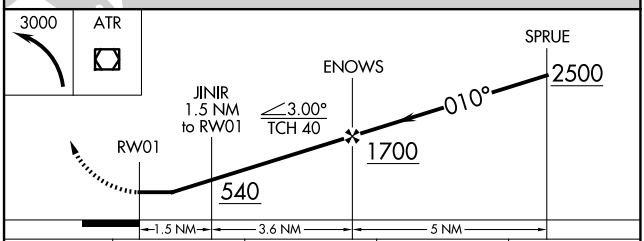

CATEGORY	A	B	C	D
LNAV MDA	440-1 418 (500-1)		440-1⅛ 418 (500-1⅛)	
C CIRCLING	480-1 458 (500-1)	620-1 598 (600-1)	620-1½ 598 (600-1½)	980-3 958 (1000-3)

NE-2, 16 APR 2026 to 14 MAY 2026