VOR RWY 31
ALICE INTL (ALI)

VOR ALI	APP CRS	Rwy ldg	5997
114.5	325°	TDZE	174
		Apt Elev	178

When local altimeter setting not received, use Nueces County altimeter setting: increase all MDA 60 feet and visibility S-31 Cats C and D and Circling Cat D ¼ SM. For inop ALS, increase S-31 Cats C and D visibility to 1⅜ SM. For inop ALS when using Nueces County altimeter setting, increase S-31 Cats C and D visibility to 1⅜ SM.

MALS

MISSED APPROACH: Climb to 1500 then climbing left turn to 2000 direct ALI VOR and hold.

ASOS	KINGSVILLE APP CON ★	UNICOM
119.225	119.9 290.45	123.0 (CTAF) L

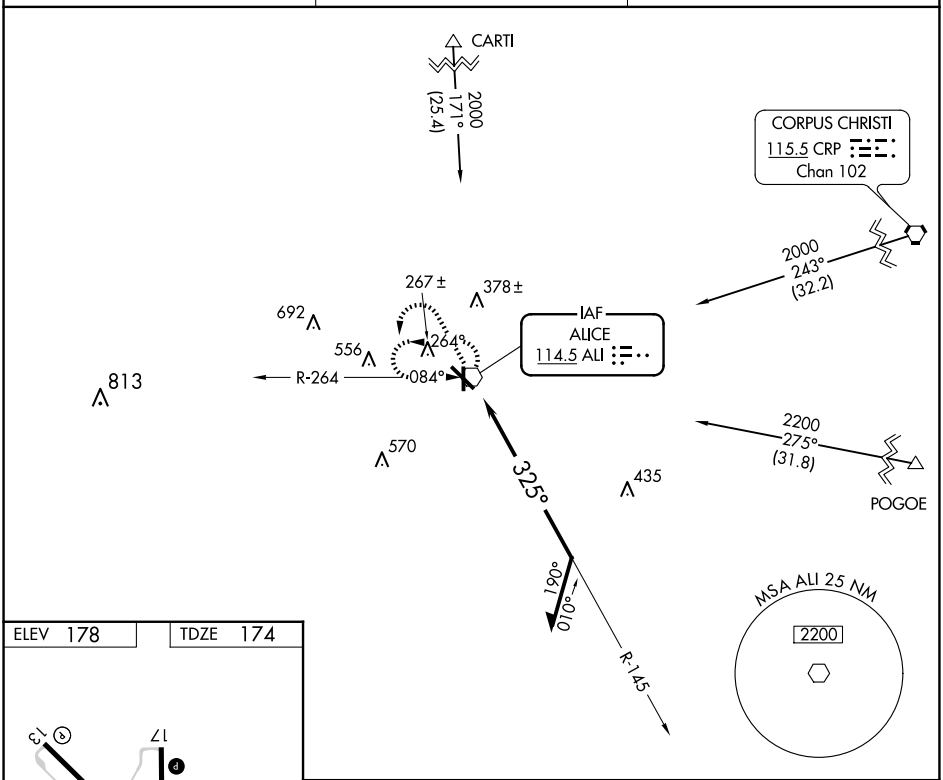

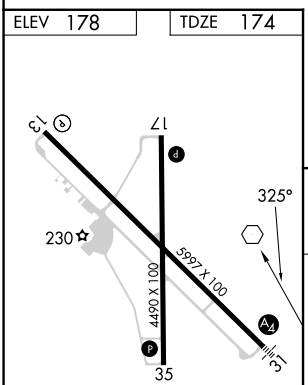

REIL Rwy 13 L
MIRL Rwys 13-31 and 17-35 L

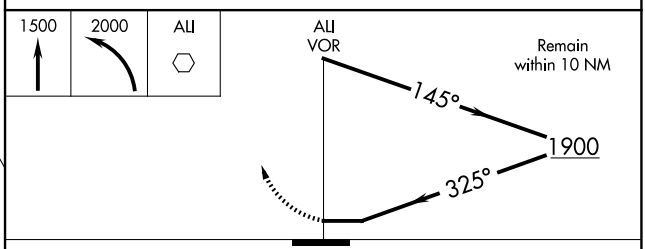

CATEGORY	A	B	C	D
S-31	620-¾ 446 (500-¾)		620-1 446 (500-1)	
CIRCLING	620-1 442 (500-1)	640-1 462 (500-1)	700-1½ 522 (600-1½)	900-2¼ 722 (800-2¼)

SC-3, 16 APR 2026 to 14 MAY 2026