KNOB NOSTER, MISSOURI

HI-ILS or LOC Z RWY 1

LOC I-SZL	APCH CRS	Rwy ldg 12,400
110.3	010°	TDZE 837
		Arpt Elev 871

[USAF]

WHITEMAN AFB (KSZL)

RADAR or DME required.

* When ALS inop, increase CAT CDE RVR to 40 and vis to ¾ mile.
** When ALS inop, increase CAT CDE vis to 1⅜ miles.
*** Circling not authorized W of Rwy 1-19.

ALSF-1

MISSED APPROACH: Climb to 3000 via SZL TACAN R-018 to EMMAA and hold.

ATIS ★	APP CON ★	TOWER ★	GND CON ★	ASR
118.725 239.025	127.45 284.0	132.4 318.8	119.125 275.8	

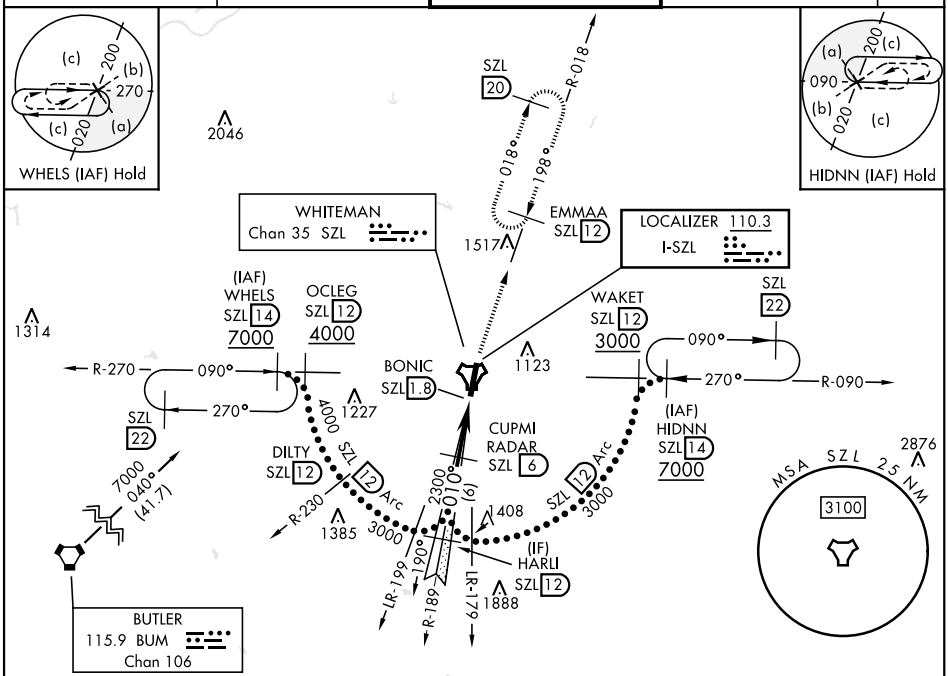

EMERG SAFE ALT 100 NM 4700

VGSI and glidepath not coincident (VGSI Angle 2.86/TCH 51).

3000 SZL R-018	EMMAA SZL 12

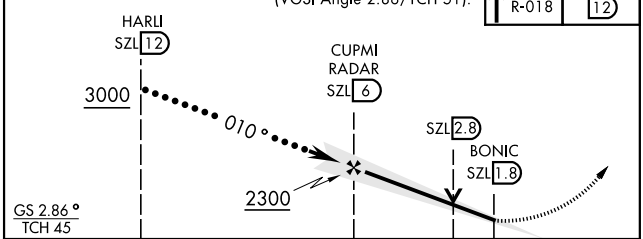

ELEV 871	TDZE 837

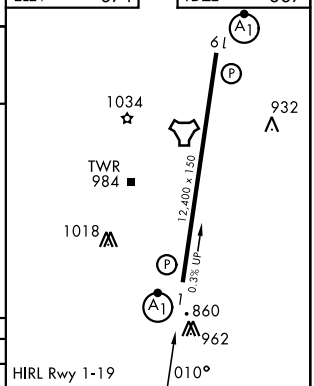

CATEGORY	C	D	E
S-ILS 1*	1037/24 200 (200-½)		
S-LOC 1**	1340/55 503 (500-1)		
CIRCLING***	1340-1½ 469 (500-1½)	1440-2 569 (600-2)	1460-2 589 (600-2)

FAF to MAP 4.2 NM					
Knots	120	140	160	180	200
Min:Sec	2:06	1:48	1:35	1:24	1:16

NC-3, 16 APR 2026 to 14 MAY 2026

KNOB NOSTER, MISSOURI 38°44′N-93°33′W WHITEMAN AFB (KSZL)

Amdt 2 25DEC25

HI-ILS or LOC Z RWY 1