VOR RWY 22
ROLLA NTL (VIH)

VOR/DME VIH	APP CRS	Rwy ldg	5500
117.7	241°	TDZE	1117
Chan 124		Apt Elev	1148

When local altimeter setting not received, use Fort Leonard Wood altimeter setting; increase all MDA 80 feet and S-22 Cat D and Circling Cat D visibility ¼ SM. VDP NA with Fort Leonard Wood altimeter setting.

MISSED APPROACH: Climb to 2700 then right turn direct VIH VOR/DME and hold.

ASOS	KANSAS CITY CENTER	UNICOM
119.025	128.35 284.675	123.0 (CTAF)

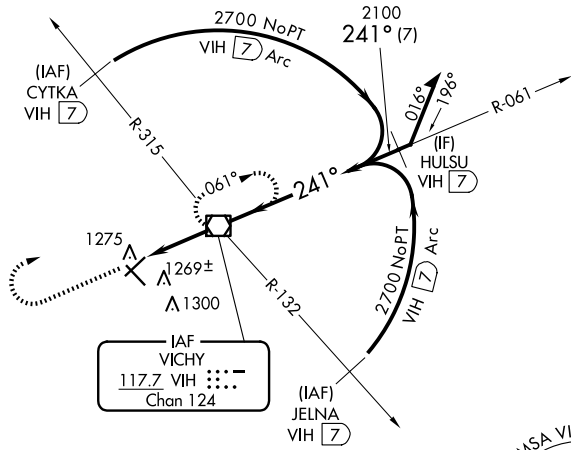

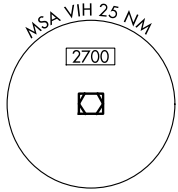

ELEV 1148 TDZE 1117

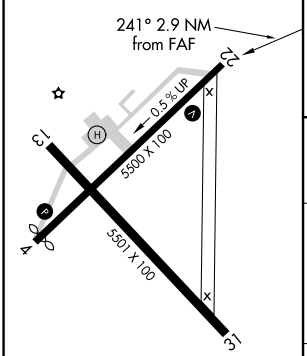

MIRL Rwy 13-31 and 4-22

FAF to MAP 2.9 NM					
Knots	60	90	120	150	180
Min:Sec	2:54	1:56	1:27	1:10	0:58

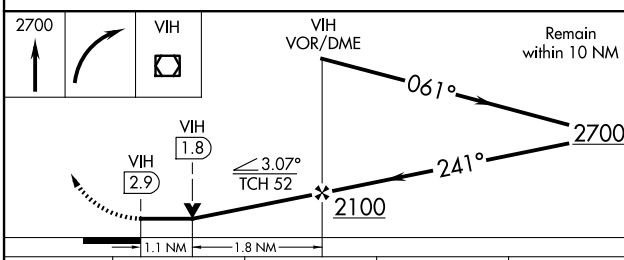

CATEGORY	A	B	C	D
S-22	1520-1 403 (400-1)		1520-1¼ 403 (400-1¼)	
CIRCLING	1600-1 452 (500-1)		1600-1½ 452 (500-1½)	1740-2 592 (600-2)

NC-3, 16 APR 2026 to 14 MAY 2026
NC-3, 16 APR 2026 to 14 MAY 2026