


PALMS FOUR DEPARTURE


AL-556 (FAA)

RADAR required.

**TOP ALTITUDE:
ASSIGNED BY ATC**

AUSTIN DEP CON
127.225 317.65
D-ATIS
124.4
CLNC DEL
125.5 263.0
CPDLC
GND CON
121.9 348.6
AUSTIN TOWER
121.0 281.5


CENTEX
112.8 CWK 
Chan 75

STINSON
108.4 SSF 

R-090

PALMS
5000

R-352

CORPUS CHRISTI
115.5 CRP 
Chan 102

(07)

169°

172°

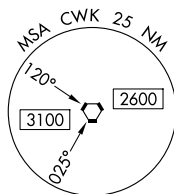
(78)

TAKEOFF MINIMUMS

Rwys 18L/R: Standard.

Rwys 36L/R: Standard with minimum climb of 240' per NM to 2600.

NOTE: Chart not to scale.



DEPARTURE ROUTE DESCRIPTION

TAKEOFF RUNWAYS 18L/R, 36L/R: Climb on assigned heading for vectors to CWK VORTAC, then on CWK R-169 to cross PALMS INT at or above 5000, then on CRP R-352 to CRP VORTAC. Maintain ATC assigned altitude, expect filed altitude 10 minutes after departure.

PALMS FOUR DEPARTURE