RNAV (GPS) RWY 18R
GREENVILLE MID-DELTA (GLH)

WAAS CH 70411 W18B	APP CRS 181°	Rwy Ldg 7019 TDZE 128 Apt Elev 131

RNP APCH - GPS.

For uncompensated Baro-VNAV systems, LNAV/VNAV NA below -7°C or above 54°C.

MISSED APPROACH: Climb to 2000 direct KEVNE and hold.

ASOS	MEMPHIS CENTER	GREENVILLE TOWER ★	GND CON	UNICOM
125.525	135.875 269.35	119.0 (CTAF) L 256.9	121.8 256.9	122.95

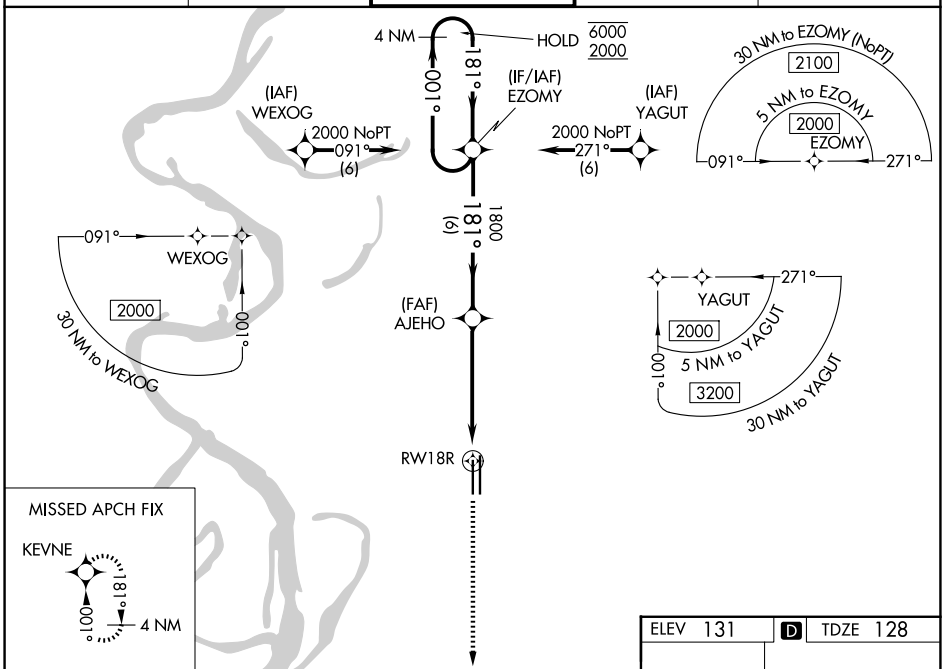

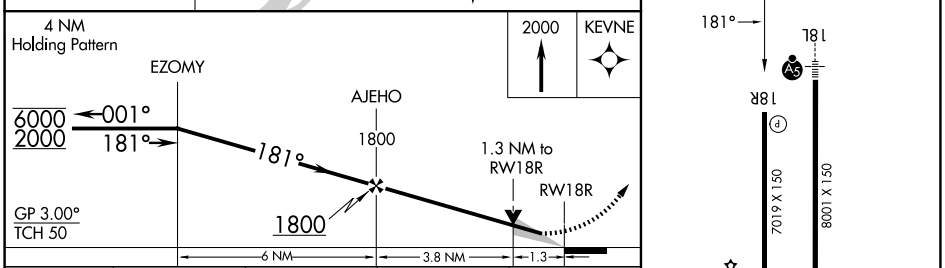

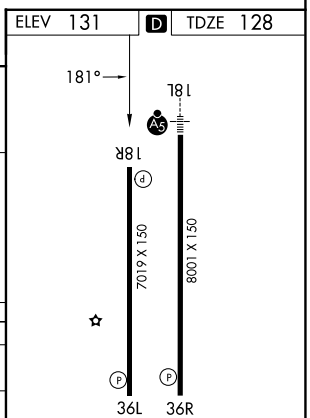

CATEGORY	A	B	C	D
LPV DA	328-1 200 (200-1)			
LNAV/VNAV DA	523-1⅛ 395 (400-1⅛)			
LNAV MDA	580-1 452 (500-1)		580-1⅜ 452 (500-1⅜)	
CIRCLING	600-1 469 (500-1)		600-1½ 469 (500-1½)	800-2 669 (700-2)

REIL Rwy 36R
MIRL Rwy 18R-36L L
HIRL Rwy 18L-36R L

SC-4, 16 APR 2026 to 14 MAY 2026

SC-4, 16 APR 2026 to 14 MAY 2026