

HAXES ONE DEPARTURE (RNAV) (HAXES1.HAXES)


FORT RUCKER, ALABAMA

[USA]

RNAV1 - GPS

ATIS 111.2 316.15
 GND CON ★
 121.9 288.25
 TOWER ★
 135.2 (CTAF) 248.55
 DEP CON ★
 220° - 340° 133.45 239.275
 341° - 120° 125.4 327.125
 121° - 219° 133.75 270.35
 JACKSONVILLE CENTER
 134.3 322.55

ENNTT

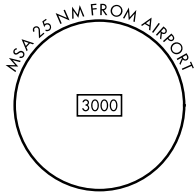
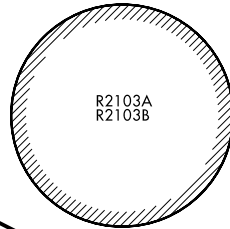


ENNTT TRANSITION
 317°
 (21.4)

HAXES



Remain clear of R2103



DEPARTURE ROUTE DESCRIPTION

TAKEOFF RWY 6 or 36: Climbing left turn direct HAXES, thence...

TAKEOFF RWY 18 or 24: Climbing right turn direct HAXES, thence...

TAKEOFF PAD ALPHA, DELTA 1 and DELTA 2: Climb on heading 310° to 400 AGL, then direct HAXES, thence...

TAKEOFF PAD CHARLIE: Climb on heading 060° to 400 AGL, then left turn direct HAXES, thence...

TAKEOFF PAD GOLF: Climb on heading 180° to 400 AGL, then right turn direct HAXES, thence...

...as assigned. Maintain 2000, expect clearance to requested altitude/flight level ten (10) minutes after departure.

ENNTT TRANSITION (HAXES1.ENNTT)

HAXES ONE DEPARTURE (RNAV) (HAXES1.HAXES)

FORT RUCKER, ALABAMA