LOC/DME I-SNQ 110.3 Chan 40	APP CRS 164°	Rwy Ldg 11901 TDZE 432 Apt Elev 432

ILS RWY 16L (CAT II & III)
SEATTLE-TACOMA INTL (SEA)

DME or RADAR required. RNP APCH-GPS, from GRIFY.

Simultaneous approach authorized. Cat II: RVR 1000 authorized with specific OPSPEC, MSPEC, or LOA approval and use of Autoland or HUD to touchdown.

ALSF-2

MISSED APPROACH: Climb to 900 on heading 165° then on SEA VORTAC R-161 to cross TEBNE/SEA 2.4 DME/RADAR at or below 2000 then climb to 5000 on SEA VORTAC R-161 to MILLT/SEA 11 DME/RADAR and hold, continue climb-in-hold to 5000.

D-ATIS	SEATTLE APP CON	SEATTLE TOWER	GND CON
118.0	133.65 273.45	119.9 239.3 (16L, 16C, 34C, 34R) 120.95 239.3 (16R, 34L)	121.7

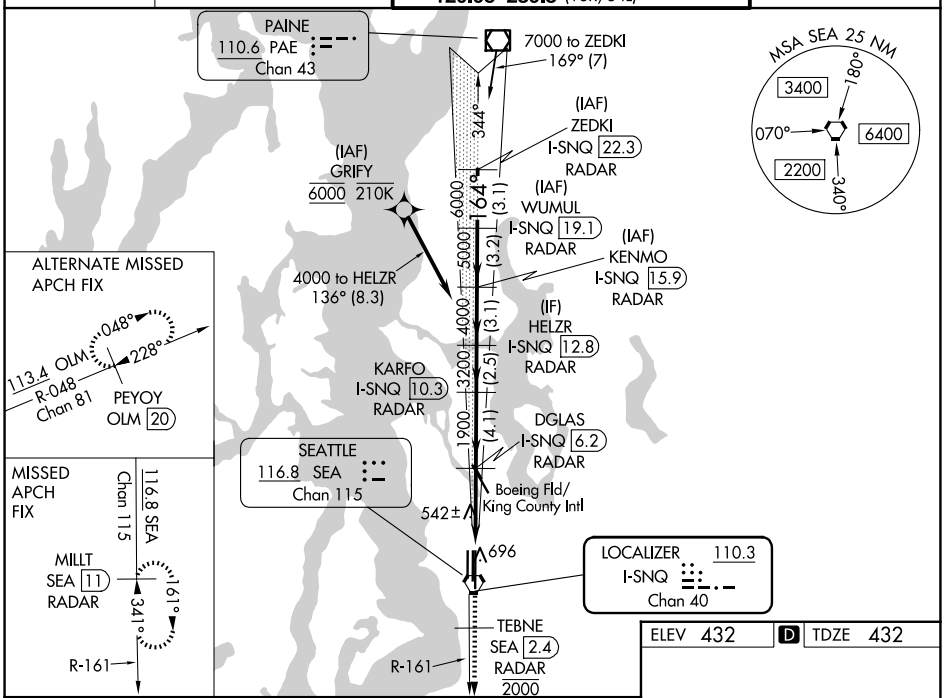

900 hdg 165°	SEA R-161	TEBNE SEA 2.4 2000	5000 SEA R-161	MILLT SEA 11

VGSI and ILS glidepath not coincident (VGSI Angle 3.00/TCH 76).

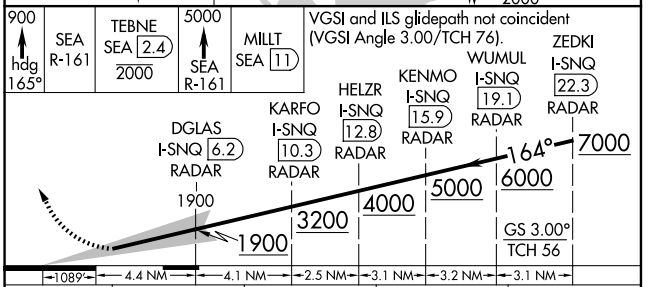

ELEV 432 D TDZE 432

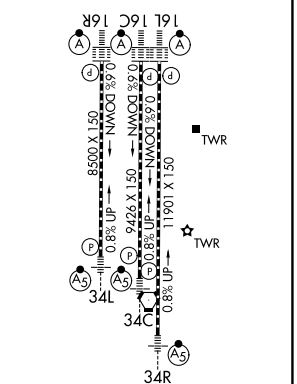

HIRL all rwys
TDZL/RCLS Rwys 16L, 16C, 16R and 34R

CATEGORY	A	B	C	D
S-ILS 16L	NA	CAT II RA 176/12 100 DA 532		
S-ILS 16L	NA	CAT III RVR 03		

CATEGORY II & III ILS - SPECIAL AIRCREW & AIRCRAFT CERTIFICATION REQUIRED

NW-1, 16 APR 2026 to 14 MAY 2026