LOM BW	APP CRS	Rwy ldg / TDZE / Apt Elev
236	034°	6500 / 547 / 547

NDB RWY 3
BOWLING GREEN-WARREN COUNTY RGNL (BWG)

NA Circling to Rwy 30 NA at night.

MISSED APPROACH: Climb to 2000 then climbing right turn to 2400 direct NOORA LOM and hold.

ASOS	MEMPHIS CENTER	UNICOM
127.825	133.85 285.5	123.0 (CTAF) L

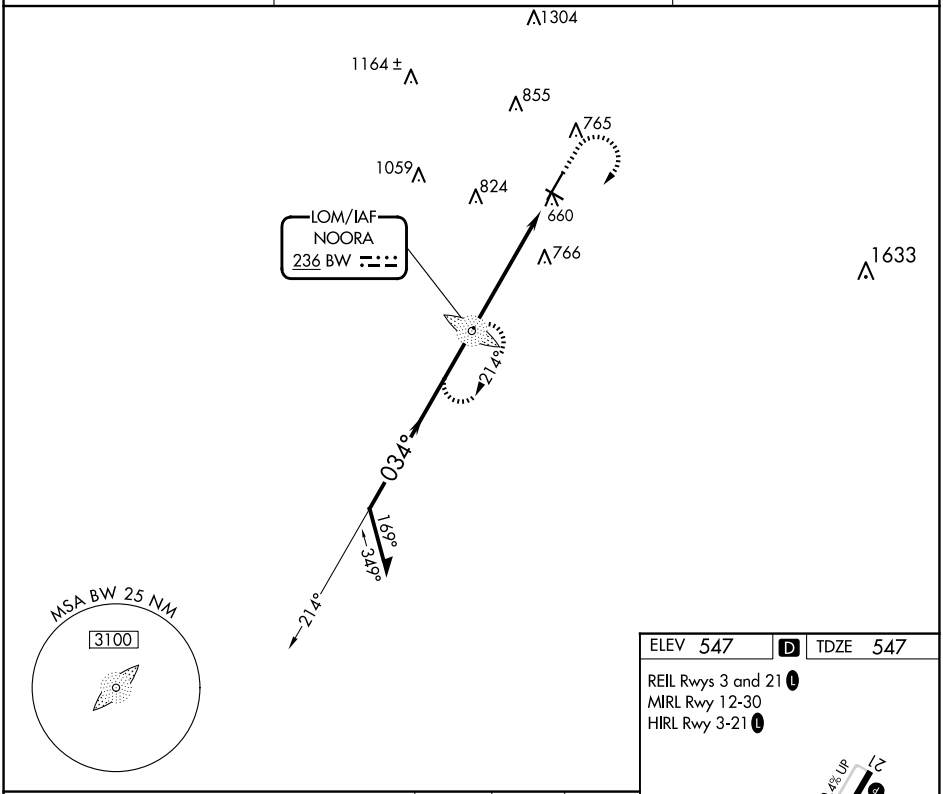

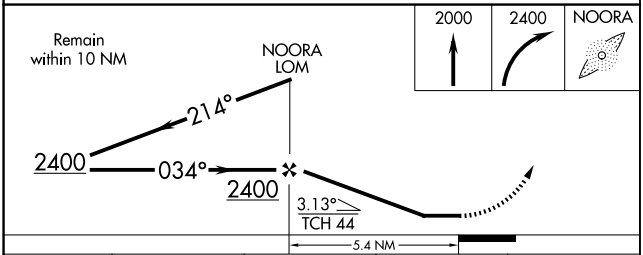

ELEV 547 D TDZE 547

REIL Rwys 3 and 21 L
MIRL Rwy 12-30
HIRL Rwy 3-21 L

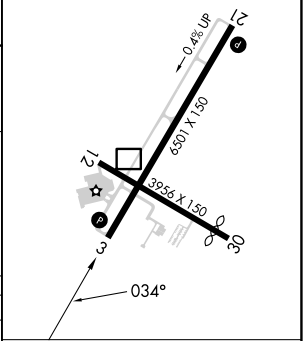

CATEGORY	A	B	C	D
S-3	1120-1 573 (600-1)		1120-1⅝ 573 (600-1⅝)	
C CIRCLING	1120-1 573 (600-1)		1160-1¾ 613 (700-1¾)	1200-2 653 (700-2)

FAF to MAP 5.4 NM

Knots	60	90	120	150	180
Min:Sec	5:24	3:36	2:42	2:10	1:48

SE-1, 16 APR 2026 to 14 MAY 2026