VOR RWY 26
MINOT INTL (MOT)

VOR/DME MOT	APP CRS	Rwy Ldg	6348
117.1	264°	TDZE	1682
Chan 118		Apt Elev	1716

MISSED APPROACH: Climb to 3600 then left turn direct MOT VOR/DME and hold.

ASOS	MINOT APP CON ★	MAGIC CITY TOWER ★	GND CON	UNICOM
118.725	119.6 363.8	118.2 (CTAF) L 251.125	121.9	122.95

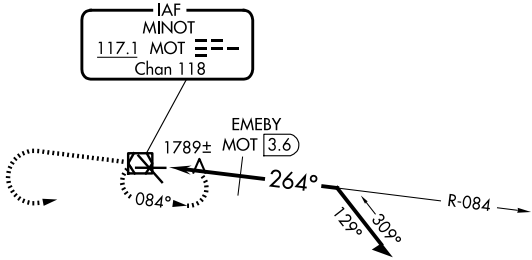

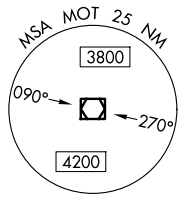

ELEV 1716 | D | TDZE 1682

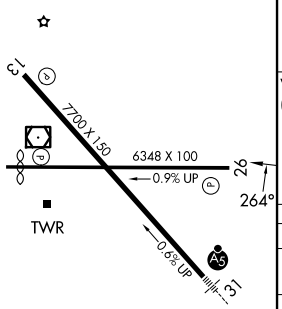

REIL Rwy 13
REIL Rwys 8 and 26 L
HIRL Rwys 8-26 and 13-31 L

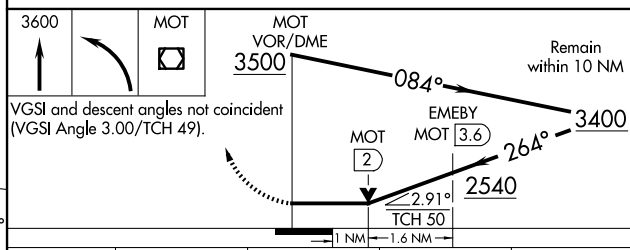

VGSI and descent angles not coincident (VGSI Angle 3.00/TCH 49).

CATEGORY	A	B	C	D
S-26	2540-1 858 (900-1)	2540-1¼ 858 (900-1¼)	2540-2½ 858 (900-2½)	2540-2¾ 858 (900-2¾)
CIRCLING	2540-1 824 (900-1)	2540-1¼ 824 (900-1¼)	2800-3 1084 (1100-3)	
EMEBY FIX MINIMUMS				
S-26	2040-1 358 (400-1)			2040-1¼ 358 (400-1¼)
CIRCLING	2200-1 484 (500-1)	2240-1 524 (600-1)	2800-3 1084 (1100-3)	

NC-1, 16 APR 2026 to 14 MAY 2026
NC-1, 16 APR 2026 to 14 MAY 2026