LOC I-JMS	APP CRS	Rwy Ldg / TDZE / Apt Elev
109.3	131°	6502 / 1500 / 1500

LOC BC RWY 13
JAMESTOWN RGNL (JMS)

Rwy 13 helicopter visibility reduction below ¾ SM NA.
NA DME required. DME from JMS VOR/DME. Simultaneous reception of I-JMS and JMS VOR/DME required.

MISSED APPROACH: Climb to 3600 then left turn direct JMS VOR/DME and hold.

ASOS	MINNEAPOLIS CENTER	UNICOM
118.425	124.2 270.3	123.0 (CTAF) L

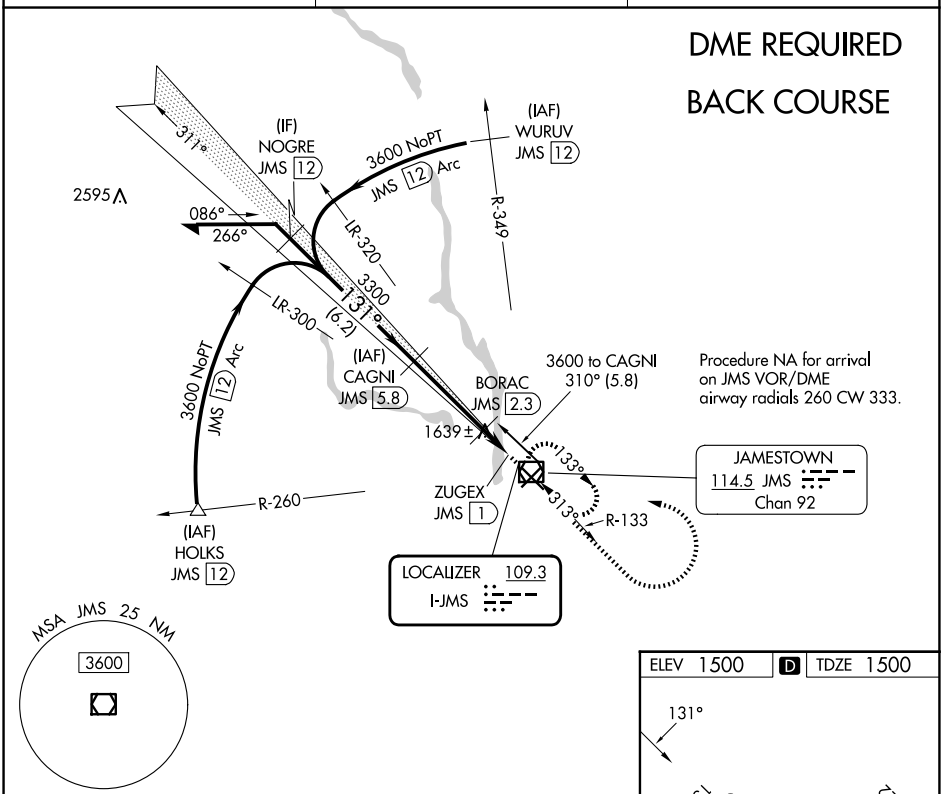

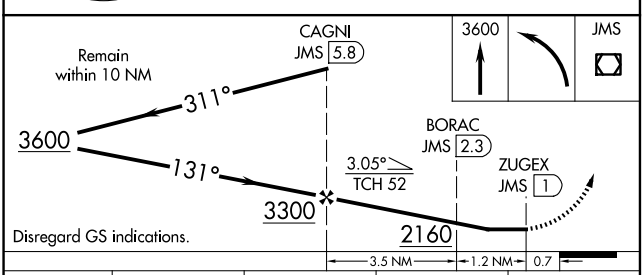

CATEGORY	A	B	C	D
S-13	1900-1 400 (400-1)		1900-1⅛ 400 (400-1⅛)	
CIRCLING	1960-1 460 (500-1)		2000-1½ 500 (500-1½)	2300-2½ 800 (800-2½)

ELEV 1500 D TDZE 1500

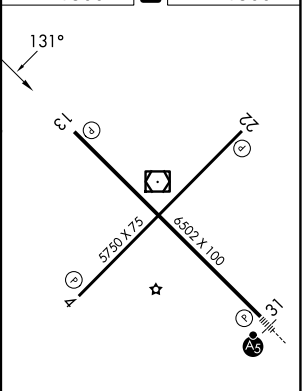

MIRL Rwy 4-22 L
HIRL Rwy 13-31 L
REIL Rwys 4, 13, and 22 L

NC-1, 16 APR 2026 to 14 MAY 2026

NC-1, 16 APR 2026 to 14 MAY 2026