LOC/DME I-PVL	APP CRS	Rwy Ldg 9500
110.75	011°	TDZE 1017
Chan 44 (Y)		Apt Elev 1027

ILS RWY 1R (CAT II & III)
KANSAS CITY INTL (MCI)

RNP APCH - GPS. From BAUNR or COOKD or WUZBY or HELAN.

DME or RADAR required. RADAR required for procedure entry at SPICY.

T Simultaneous approach authorized except from BAUNR, COOKD, WUZBY, and HELAN. CAT II: RVR 1000 authorized with specific OPSPEC, MSPEC, or LOA approval and use of autoland or HUD to touchdown.

ALSF-2 (A)

MISSED APPROACH: Climb to 1500 then climbing right turn to 4000 direct ANX VORTAC and hold. (TACAN aircraft) Climb to 1500 then climbing right turn to 4000 on heading 130° and MCI R-089 to LYMES INT/MCI 29.2 DME and hold.

D-ATIS	KANSAS CITY APP CON	INTERNATIONAL TOWER	GND CON	CLNC DEL	CPDLC
128.375	120.95 318.1	128.2 254.25	121.8	135.7	

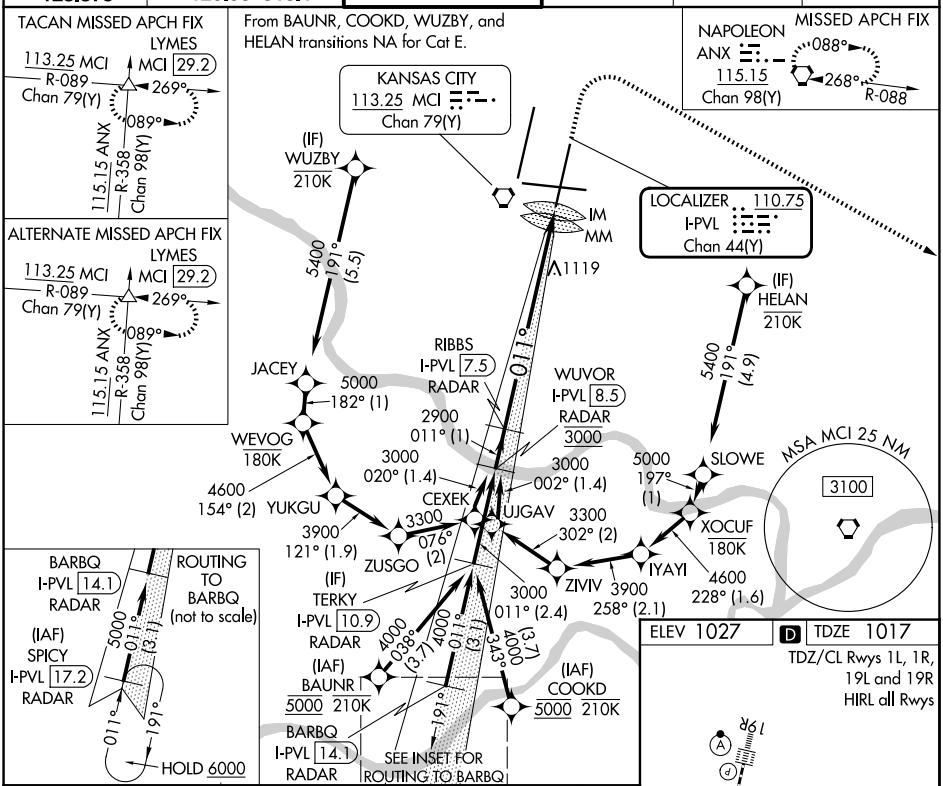

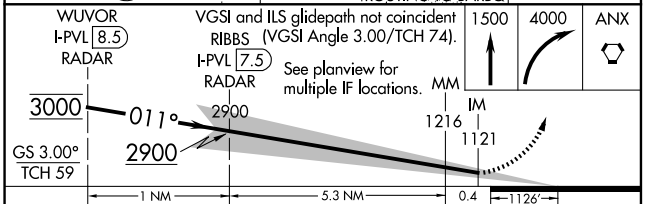

CATEGORY	A	B	C	D	E
S-ILS 1R	CAT II RA 111/12 100 DA 1117				
S-ILS 1R	CAT III RVR 06				

CATEGORY II & III ILS - SPECIAL AIRCREW & AIRCRAFT CERTIFICATION REQUIRED

ELEV 1027 | D | TDZE 1017

TDZ/CL Rwys 1L, 1R, 19L and 19R
HIRL all Rwys

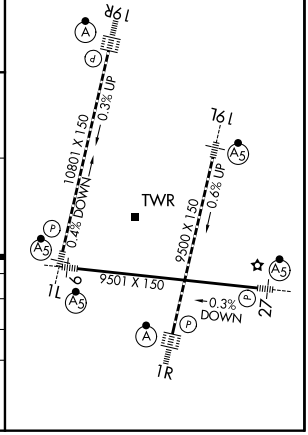

NC-3, 16 APR 2026 to 14 MAY 2026
NC-3, 16 APR 2026 to 14 MAY 2026