LOC RWY 26
GRANT COUNTY (SVC)

LOC/DME I-SVC	APP CRS	Rwy Ldg	6803
111.7	262°	TDZE	5380
Chan 54		Apt Elev	5446

DME required.

T A NA Circling NA to Rwys 3, 12, 17, 21, 30 and 35.

MALS A4

MISSED APPROACH: Climb to 5900 then climbing left turn to 10000 on heading 190° and SVC VOR/DME R-193 to KUNRE INT/SVC VOR/DME 24.1 DME and hold.

AWOS-3	ALBUQUERQUE CENTER	UNICOM
126.725	134.45 327.15	122.8 (CTAF) L

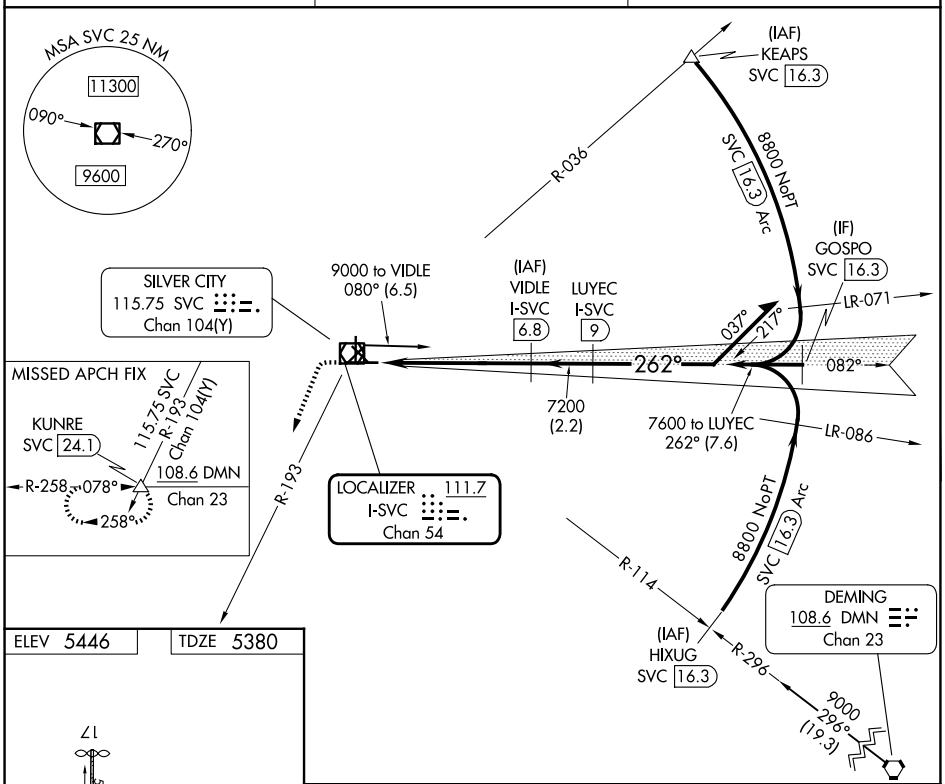

ELEV 5446 TDZE 5380

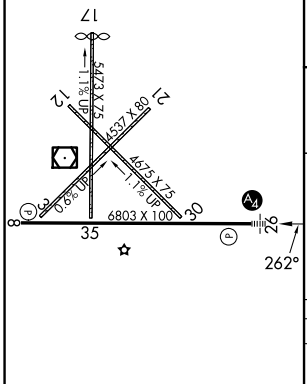

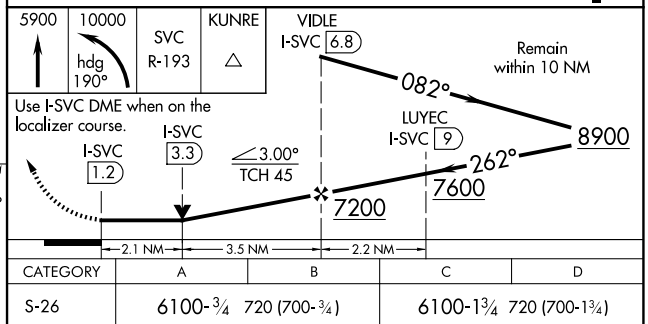

CATEGORY	A	B	C	D
S-26	6100-¾ 720 (700-¾)		6100-1¾ 720 (700-1¾)	
CIRCLING	6100-1 654 (700-1)		6100-2 654 (700-2)	6740-3 1294 (1300-3)

REIL Rwy 8 L
MIRL Rwy 8-26 L

SW-1, 16 APR 2026 to 14 MAY 2026

SW-1, 16 APR 2026 to 14 MAY 2026