APP CRS	Rwy Ldg	6803
082°	TDZE	5386
	Apt Elev	5446

RNAV (GPS) RWY 8
GRANT COUNTY (SVC)

RNP APCH - GPS.

Rwy 8 helicopter visibility reduction below ¾ SM NA.

MISSED APPROACH: Climb to 5900 then climbing right turn to 10000 direct CITUR and on track 216° to KUNRE and hold.

AWOS-3	ALBUQUERQUE CENTER	UNICOM
126.725	134.45 327.15	122.8 (CTAF) L

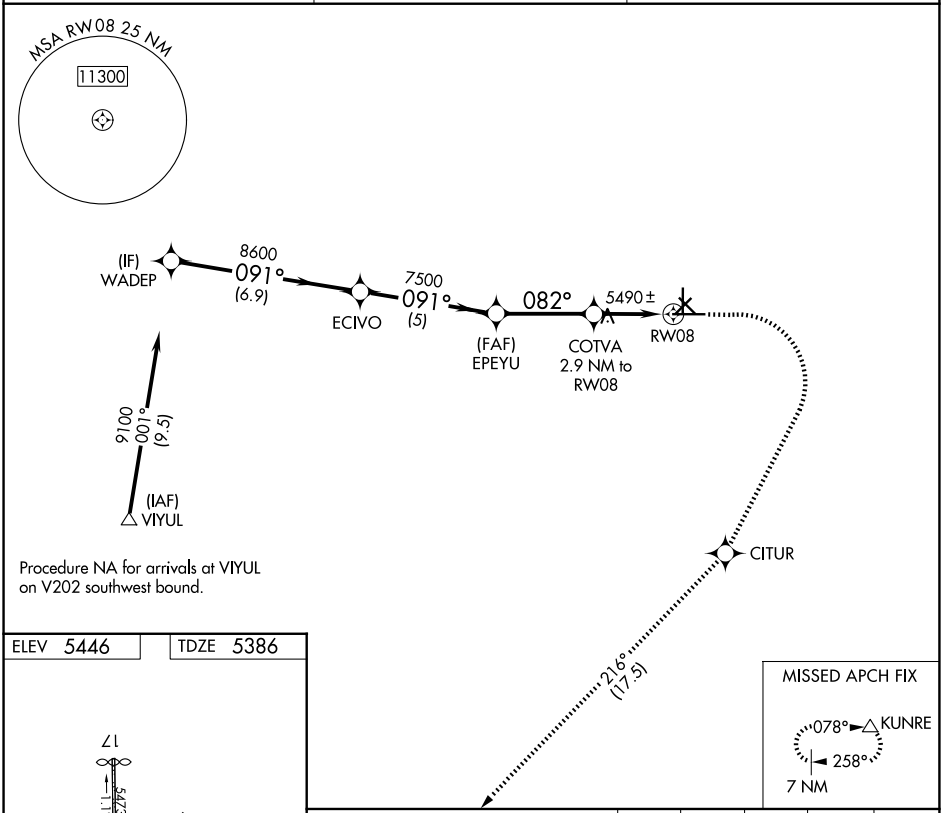

Procedure NA for arrivals at VIYUL on V202 southwest bound.

ELEV 5446	TDZE 5386

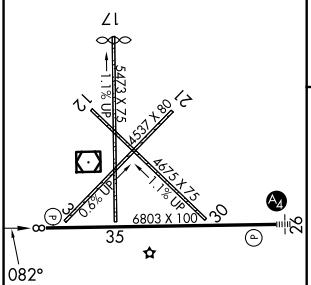

REIL Rwy 8 L
MIRL Rwy 8-26 L

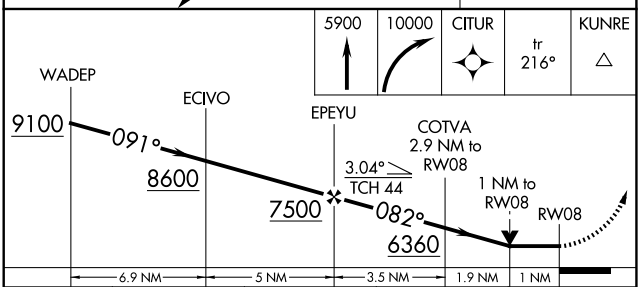

CATEGORY	A	B	C	D
LNAV MDA	5740-1 354 (300-1)			

SW-1, 16 APR 2026 to 14 MAY 2026
SW-1, 16 APR 2026 to 14 MAY 2026