

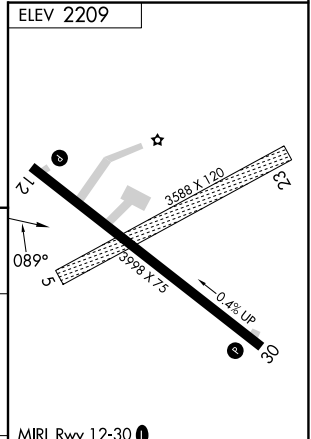
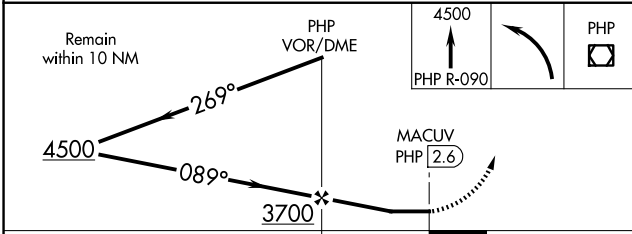
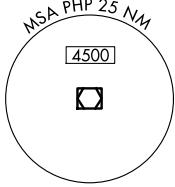
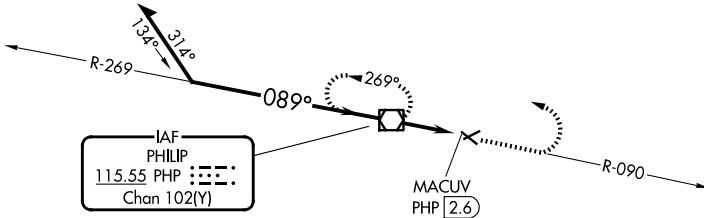
VOR/DME PHP 115.55 Chan 102(Y)	APP CRS 089°	Rwy Ldg TDZE Apt Elev N/A N/A 2209
--	------------------------	--

VOR-A PHILIP (PHP)

⚠ Circling to Rwy 12-30 NA at night. When local altimeter setting not received, use Pierre Rgnl altimeter setting and increase all MDA 220 feet, and increase Circling Cat C visibility 3/4 mile.

⚠ MISSED APPROACH: Climb to 4500 on PHP VOR/DME R-090, then left turn direct PHP VOR/DME and hold.

ASOS 118.375	DENVER CENTER 127.95 338.2	UNICOM 122.8 (CTAF) 0
------------------------	--------------------------------------	--



CATEGORY	A	B	C	D	FAF to MAP 2.6 NM					
	2720-1 511 (600-1)	2760-1 551 (600-1)	2840-1 3/4 631 (700-1 3/4)	NA	Knots	60	90	120	150	180
CIRCLING					Min:Sec	2:36	1:44	1:18	1:02	0:52

NC-1, 16 APR 2026 to 14 MAY 2026

NC-1, 16 APR 2026 to 14 MAY 2026