VOR RWY 15
ROBERT GRAY AAF (GRK)

VOR/DME GRK	APP CRS	Rwy Ldg	9997
111.8	152°	TDZE	1015
Chan 55		Apt Elev	1015

DME required.

NA ASR/PAR

Circling NA west of Rwys 15 and 33. For inop ALS, increase S-15 Cat E visibility to 1⅝ SM.

MALSR

MISSED APPROACH: Climb to 2000 then climbing right turn to 3000 direct AGJ VORTAC and hold.

ATIS	GRAY APP CON	GRAY TOWER	GND CON	CLNC DEL
124.9	120.075 323.15	120.75 (CTAF) 285.5	121.8 279.5	126.2 251.1

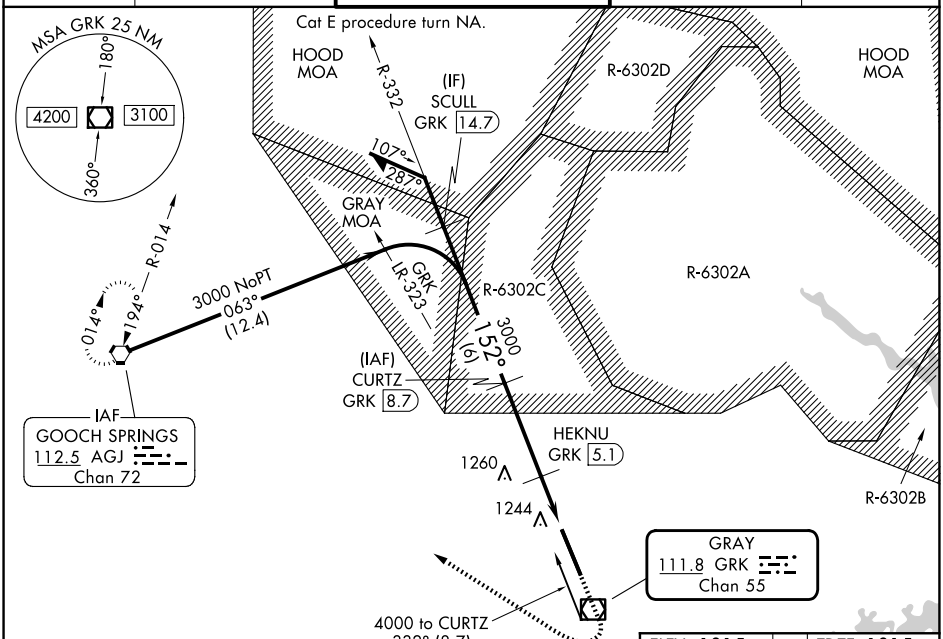

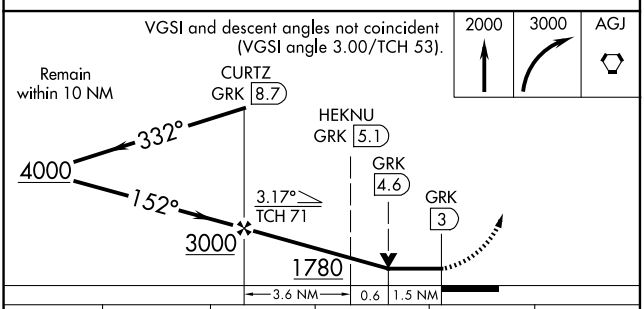

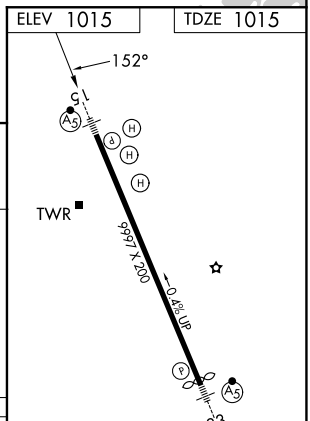

HIRL Rwy 15-33

CATEGORY	A	B	C	D	E
S-15	1560/24 545 (600-½)		1560/60 545 (600-1¼)		
CIRCLING	1560-1 545 (600-1)		1560-1⅝ 545 (600-1⅝)	1620-2 605 (700-2)	1740-2½ 725 (800-2½)

FAF to MAP 5.7 NM

Knots	60	90	120	150	180
Min:Sec	5:42	3:48	2:51	2:17	1:54

SC-3, 16 APR 2026 to 14 MAY 2026

SC-3, 16 APR 2026 to 14 MAY 2026