LOC/DME I-EAU	APP CRS	Rwy ldg	7701
109.5	044°	TDZE	889
Chan 32		Apt Elev	913

LOC BC RWY 4
CHIPPEWA VALLEY RGNL (EAU)

DME required. VDP NA with Rice Lake Rgnl/Carl's Fld airport altimeter setting. When local altimeter setting not received, use Rice Lake Rgnl/Carl's Fld airport altimeter setting increase all MDA 120 feet, increase S-4 Cats C and D and Circling Cat C visibility ¼ mile. Circling Rwy 32 NA at night.

MISSED APPROACH: Climb to 2900 then left turn direct EAU VORTAC and hold.

ATIS	MINNEAPOLIS CENTER	EAU CLAIRE TOWER ★	GND CON	UNICOM
126.025	125.3 335.6	118.575 (CTAF) L	120.925	122.95

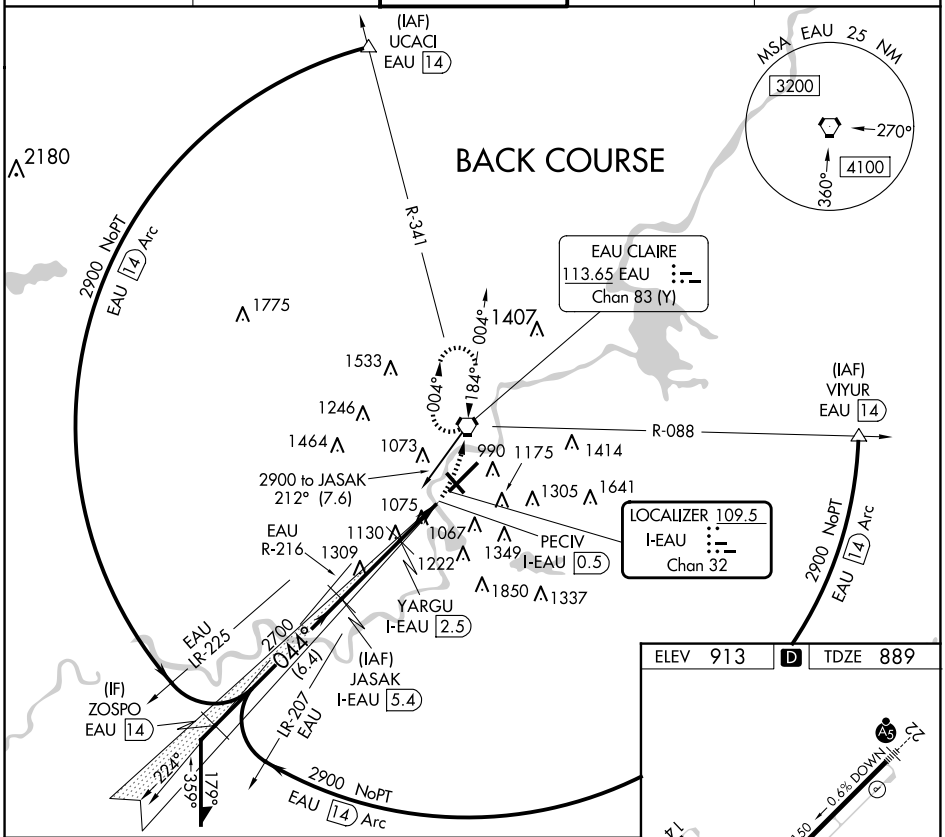

ELEV 913	D	TDZE 889

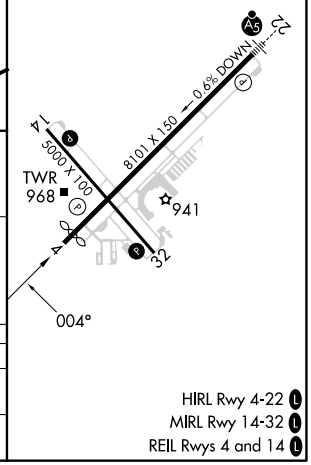

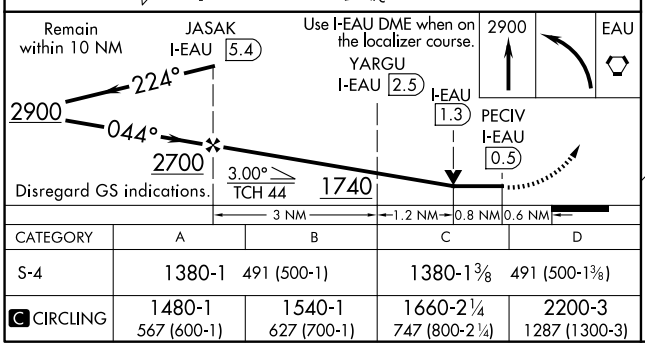

CATEGORY	A	B	C	D
S-4	1380-1 491 (500-1)		1380-1⅜ 491 (500-1⅜)	
C CIRCLING	1480-1 567 (600-1)	1540-1 627 (700-1)	1660-2¼ 747 (800-2¼)	2200-3 1287 (1300-3)

HIRL Rwy 4-22 L
MIRL Rwy 14-32 L
REIL Rwys 4 and 14 L

EC-3, 16 APR 2026 to 14 MAY 2026

EC-3, 16 APR 2026 to 14 MAY 2026