

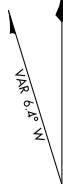
AIRPORT DIAGRAM

AL-939 (FAA)

ATIS
118.025
LAKELAND TOWER
124.5 236.775
GND CON
121.4

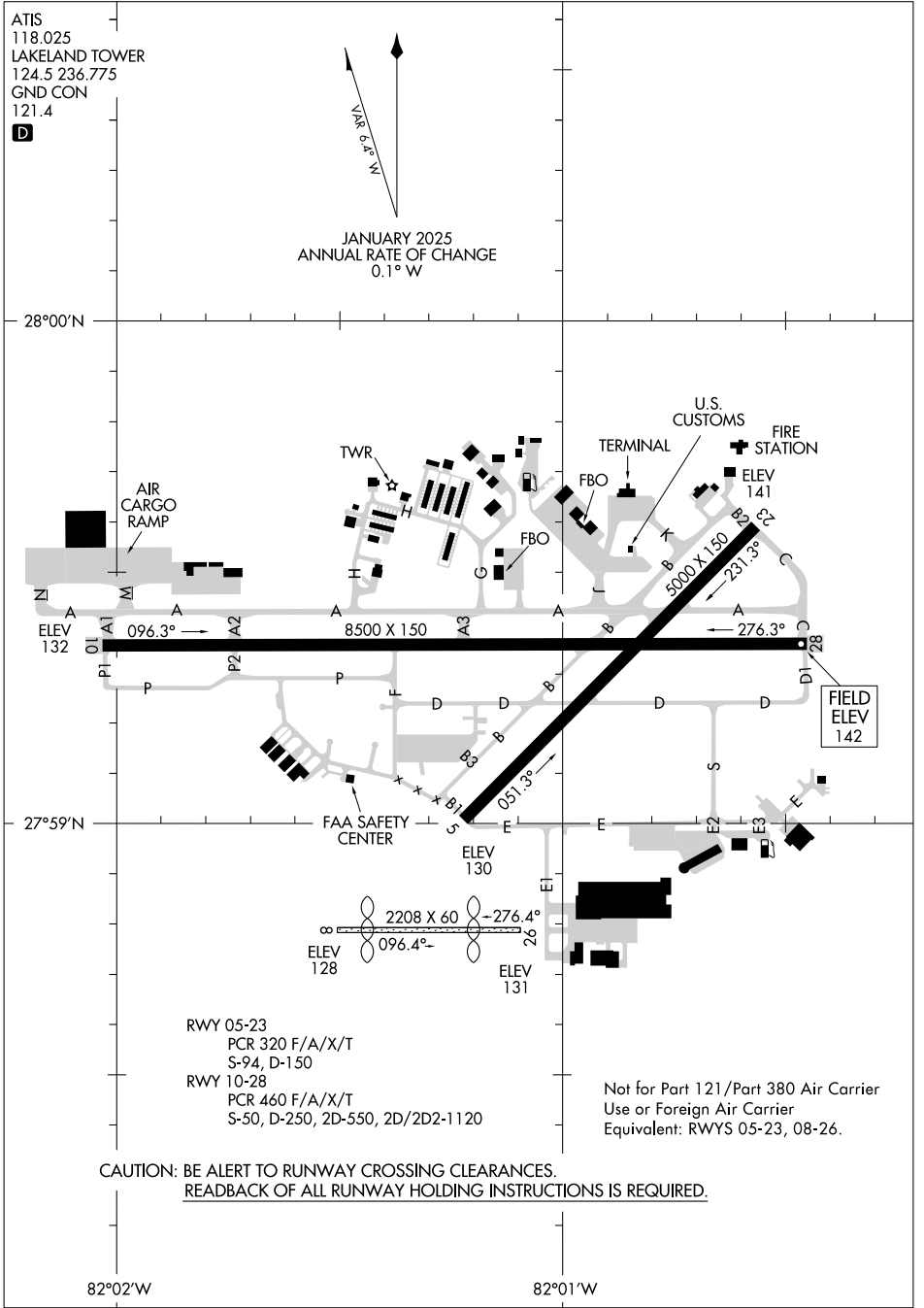


JANUARY 2025
ANNUAL RATE OF CHANGE
0.1° W



SE-3, 16 APR 2026 to 14 MAY 2026

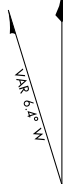
SE-3, 16 APR 2026 to 14 MAY 2026



ATIS
118.025
LAKELAND TOWER
124.5 236.775
GND CON
121.4



JANUARY 2025
ANNUAL RATE OF CHANGE
0.1° W



SE-3, 16 APR 2026 to 14 MAY 2026

SE-3, 16 APR 2026 to 14 MAY 2026

RWY 05-23
PCR 320 F/A/X/T
S-94, D-150

RWY 10-28
PCR 460 F/A/X/T
S-50, D-250, 2D-550, 2D/2D2-1120

Not for Part 121/Part 380 Air Carrier
Use or Foreign Air Carrier
Equivalent: RWYS 05-23, 08-26.

CAUTION: BE ALERT TO RUNWAY CROSSING CLEARANCES.
READBACK OF ALL RUNWAY HOLDING INSTRUCTIONS IS REQUIRED.