APP CRS	Rwy ldg	4004
276°	TDZE	392
	Apt Elev	393

GPS RWY 29
ROHNERVILLE (FOT)

NA

When local altimeter setting not received, use Arcata altimeter setting. Circling NA for Cat D north of Rwy 11-29.

MISSED APPROACH: Climb to 1500 then climbing right turn to 3000 direct FOT VORTAC and hold.

AWOS-3	SEATTLE CENTER	CTAF
133.8	124.85 306.3	122.9 L

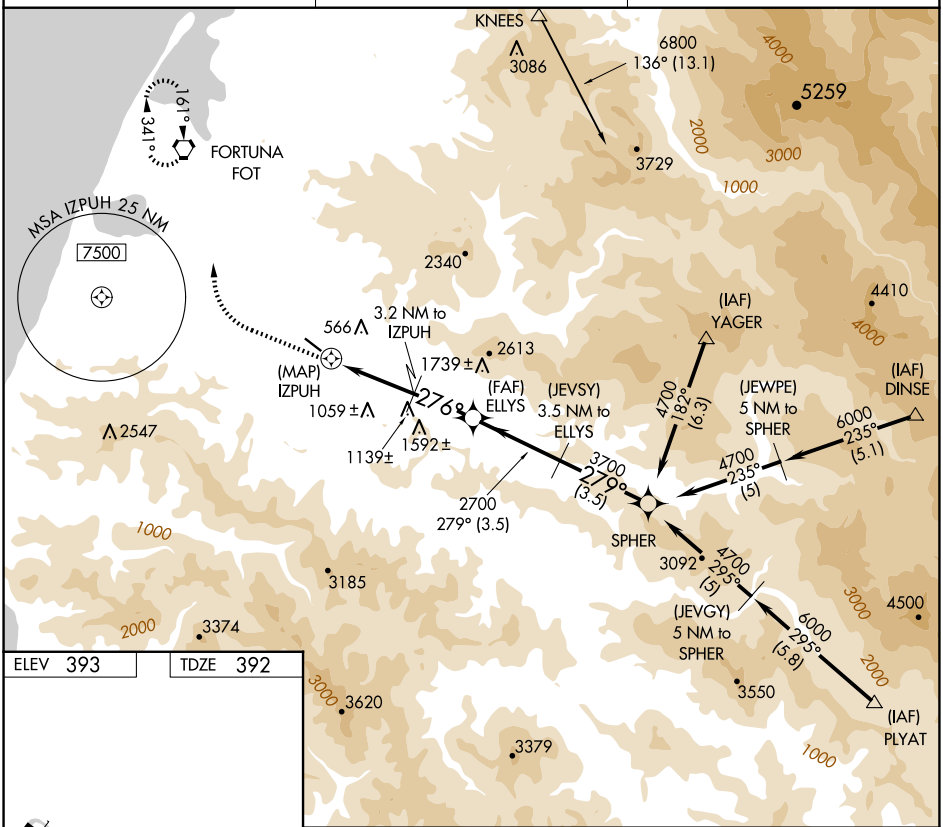

ELEV 393 TDZE 392

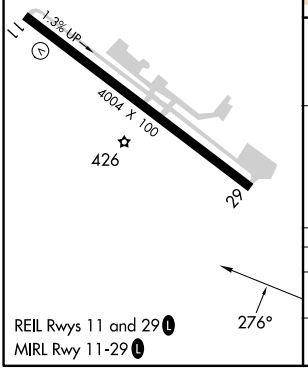

REIL Rwys 11 and 29 L
MIRL Rwy 11-29 L

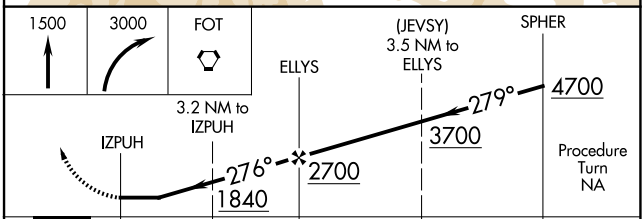

CATEGORY	A	B	C	D
S-29	1160-1 768 (800-1)	1160-1¼ 768 (800-1¼)	1160-2¼ 768 (800-2¼)	1160-2½ 768 (800-2½)
CIRCLING	1160-1 767 (800-1)	1360-1½ 967 (1000-1½)	1720-3 1327 (1400-3)	1780-3 1387 (1400-3)

SW-2, 16 APR 2026 to 14 MAY 2026