LOM MW	APP CRS	Rwy Ldg	13492
408	324°	TDZE	1167
		Apt Elev	1189

NDB RWY 32R
GRANT COUNTY INTL (MWH)

Circling Rwy 9, 27, 18, 36 NA at night. For inop ALS, increase S-32R Cats C and D visibility to 1⅜ SM. When local altimeter setting not received, use EPH altimeter setting and increase all MDAs 40 feet and S-32R visibility Cat C/D ⅛ SM, and Circling visibility Cat C/D ¼ SM.

MALSR

MISSED APPROACH: Climbing right turn to 4000 on MWH VOR/DME R-054 to BATUM INT/9.8 DME and hold, continue climb-in-hold to 4000.

ATIS	GRANT COUNTY APP CON ★	GRANT COUNTY TOWER ★	GND CON	UNICOM
119.05	126.4 379.95	118.25 (CTAF) L 257.8 (E) 128.0 257.8 (W)	121.9	122.95

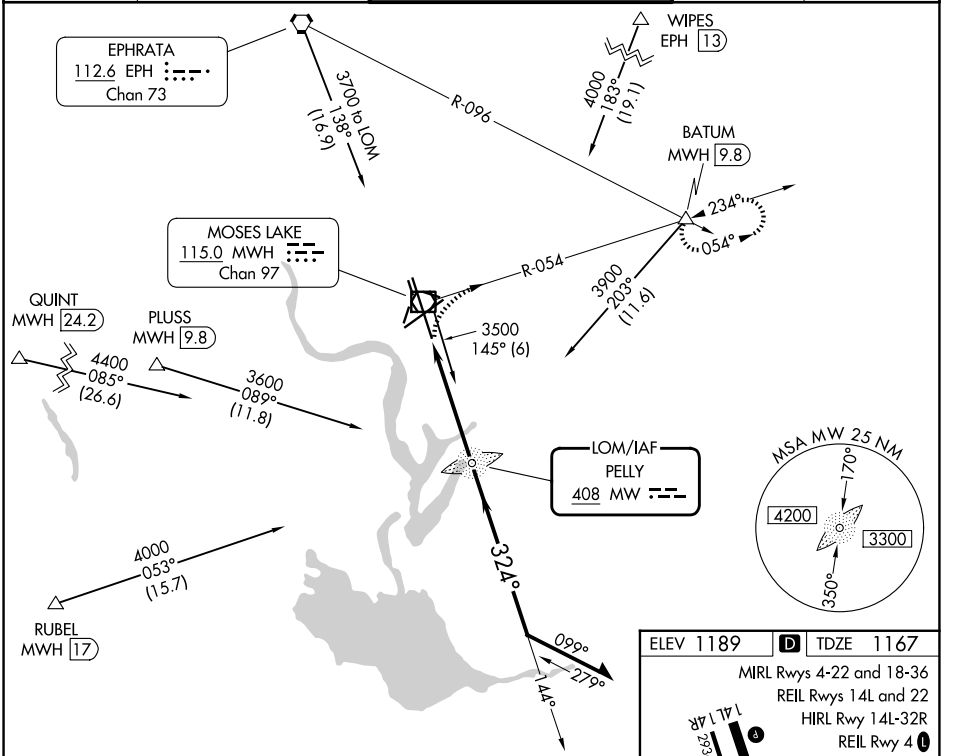

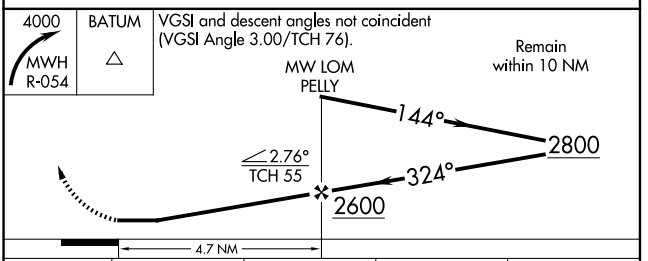

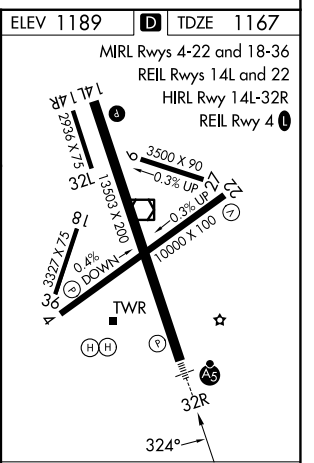

CATEGORY	A	B	C	D
S-32R	1680-1 513 (500-1)			
CIRCLING	1680-1 491 (500-1)		1720-1½ 531 (600-1½)	1840-2 651 (700-2)

FAF to MAP 4.7 NM

Knots	60	90	120	150	180
Min:Sec	4:42	3:08	2:21	1:53	1:34

NW-1, 16 APR 2026 to 14 MAY 2026
NW-1, 16 APR 2026 to 14 MAY 2026