VOR RWY 4
GRANT COUNTY INTL (MWH)

VOR/DME MWH	APP CRS	Rwy Ldg	10000
115.0	025°	TDZE	1189
Chan 97		Apt Elev	1189

Circling Rwy 9, 27, 18, 36 NA at night. VDP NA when using EPH altimeter setting. When local altimeter setting not received, use EPH altimeter setting and increase all MDAs 40 feet and S-4 visibility Cats C/D ⅛ SM, and Circling visibility Cat D ¼ SM.

MISSED APPROACH: Climbing right turn to 4000 on MWH VOR/DME R-054 to BATUM INT/MWH 9.8 DME and hold, continue climb-in-hold to 4000.

ATIS	GRANT COUNTY APP CON ★	GRANT COUNTY TOWER ★	GND CON	UNICOM
119.05	126.4 379.95	118.25 (CTAF) L 257.8 (E) 128.0 257.8 (W)	121.9	122.95

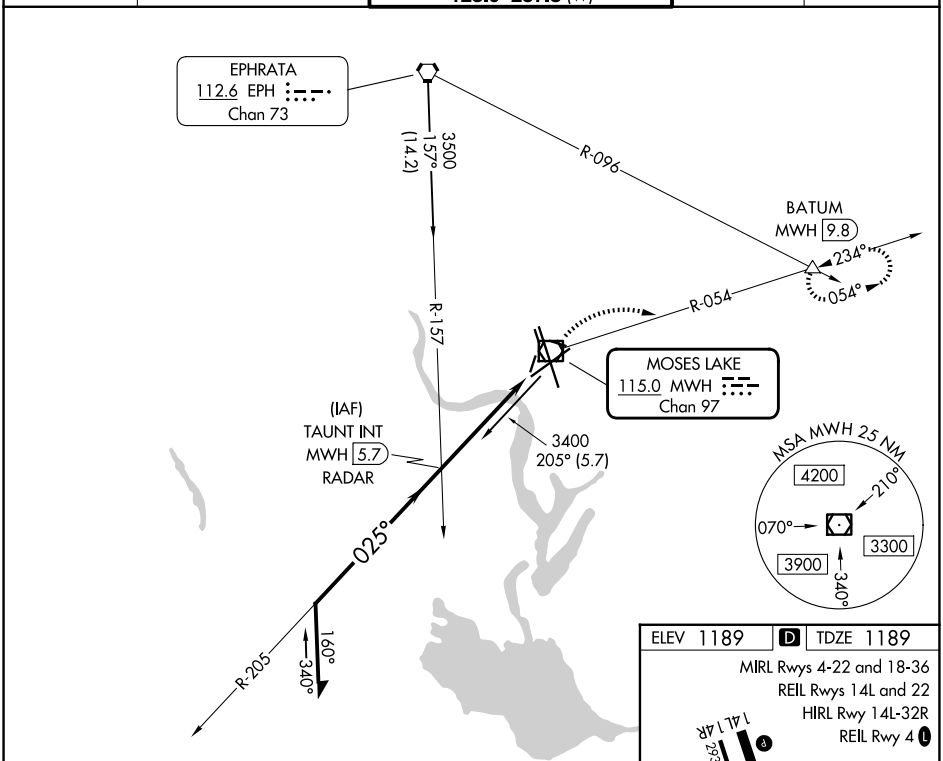

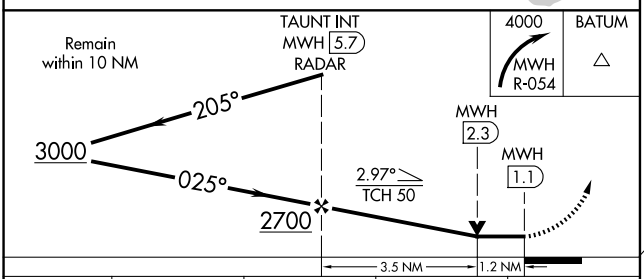

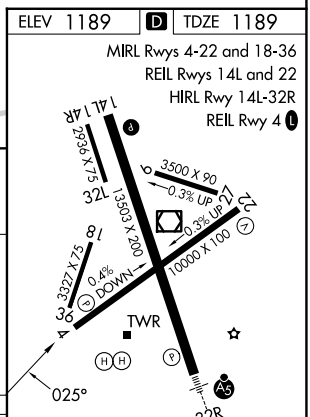

CATEGORY	A	B	C	D
S-4	1620-1 431 (500-1)		1620-1¼ 431 (500-1¼)	
CIRCLING	1680-1 491 (500-1)		1720-1½ 531 (600-1½)	1840-2 651 (700-2)

FAF to MAP 4.6 NM					
Knots	60	90	120	150	180
Min:Sec	4:36	3:04	2:18	1:50	1:32

NW-1, 16 APR 2026 to 14 MAY 2026

NW-1, 16 APR 2026 to 14 MAY 2026