APP CRS	Rwy Ldg	N/A
043°	TDZE	N/A
	Apt Elev	53

RNAV (GPS)-B

MERLE K (MUDHOLE) SMITH (CDV)(PACV)

RNP APCH-GPS.

Circling to Rwy 16/34 NA at night. When local altimeter setting not received, use Valdez altimeter setting and increase all MDAs 120 feet. Circling NA north of Rwy 9/27. Rwy 16/34 helicopter visibility reduction below 1 SM NA.

MISSED APPROACH: Climbing right turn to 3000 direct BEECO and hold.

ASOS	ANCHORAGE CENTER	JUNEAU RADIO
134.8	119.3 133.6 269.4	122.2 123.6 (CTAF) L

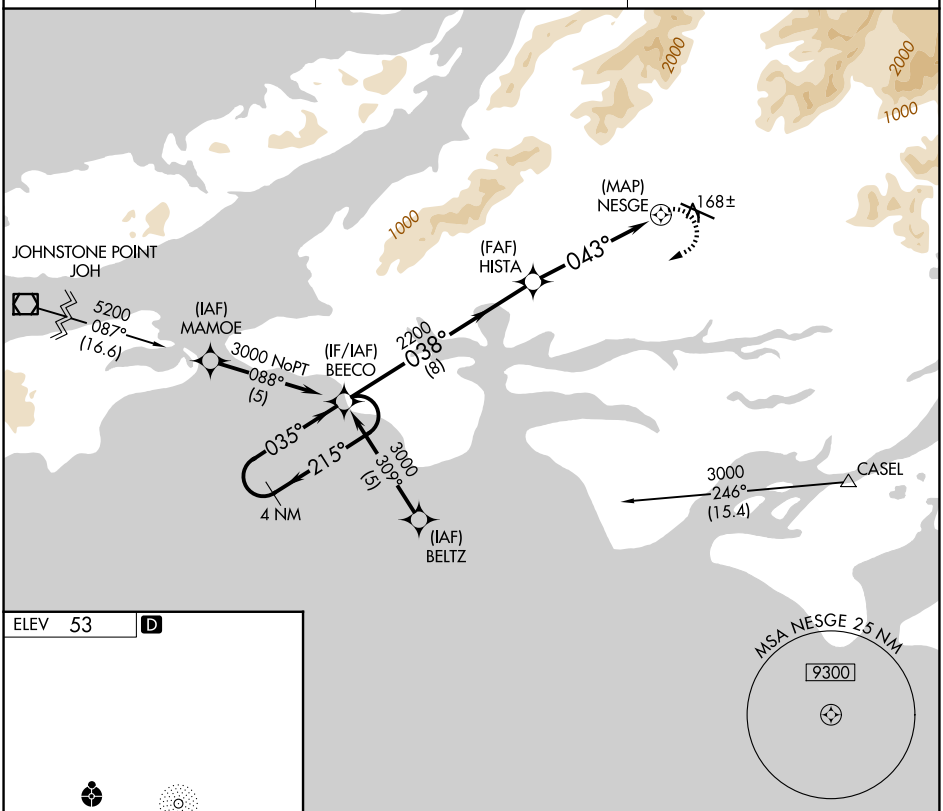

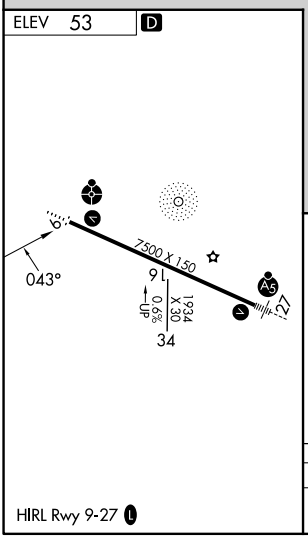

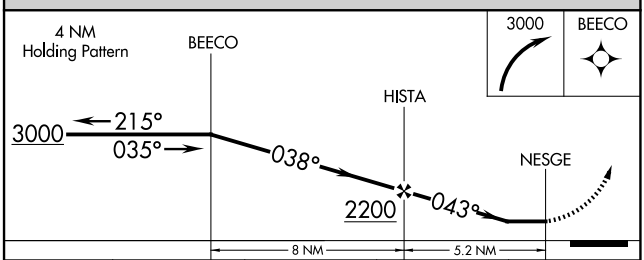

CATEGORY	A	B	C	D
CIRCLING	520-1 467 (500-1)		520-1½ 467 (500-1½)	1540-3 1487 (1500-3)

AK, 19 MAR 2026 to 14 MAY 2026
AK, 19 MAR 2026 to 14 MAY 2026