APP CRS	Rwy Ldg	5900
271°	TDZE	15
	Apt Elev	15

RNAV (GPS) RWY 27
RALPH WIEN MEML (OTZ) (PAOT)

RNP APCH.

Circling Rwy 18, 36 NA at night. Rwy 27 helicopter visibility reduction below 1 SM NA. Straight-in Rwy 27 NA at night, Circling Rwy 27 at night, operational VGSI required, remain on or above VGSI glidepath until threshold.

MISSED APPROACH: Climbing left turn to 2000 direct NEMDE and hold.

AFIS	ANCHORAGE CENTER	KOTZEBUE RADIO
135.45	119.2 263.0	123.6 (CTAF) L

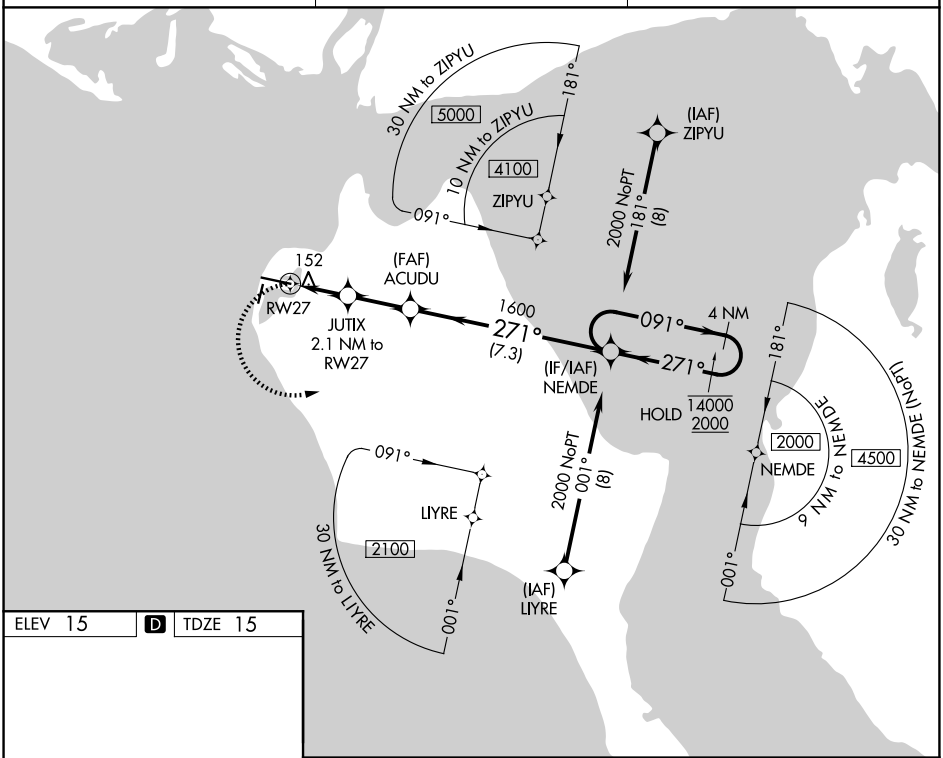

ELEV 15 D TDZE 15

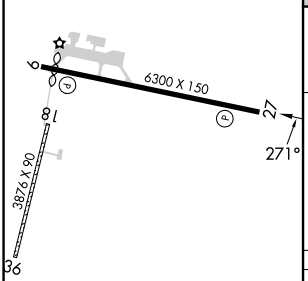

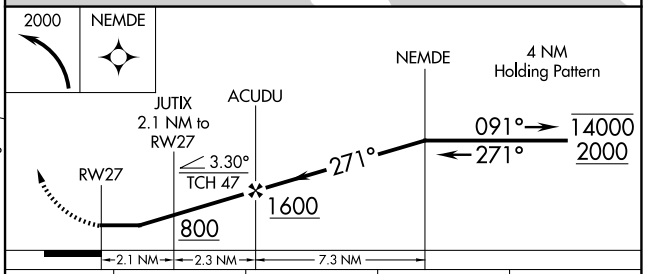

CATEGORY	A	B	C	D
LNAV MDA	420-1 405 (500-1)		420-1⅛ 405 (500-1⅛)	
CIRCLING	520-1 505 (600-1)		720-2 705 (800-2)	720-2¼ 705 (800-2¼)

REIL Rwys 9 and 27 L
HIRL Rwy 9-27 L
MIRL Rwy 18-36 L

AK, 19 MAR 2026 to 14 MAY 2026
AK, 19 MAR 2026 to 14 MAY 2026