WAAS CH 57941 W09A	APP CRS 091°	Rwy Ldg 5900 TDZE 13 Apt Elev 15

RNAV (GPS) RWY 9
RALPH WIEN MEML (OTZ) (PAOT)

RNP APCH.

Circling Rwy 18, 36 NA at night, Circling Rwy 27 at night, operational VGSI required, remain on or above VGSI glidepath until threshold. Rwy 9 helicopter visibility reduction below RVR 4000 NA. For uncompensated Baro-VNAV systems, LNAV/VNAV NA below -20°C or above 54°C.

MISSED APPROACH: Climb to 500 then climbing right turn to 2000 direct HERDU and hold.

AFIS	ANCHORAGE CENTER	KOTZEBUE RADIO
135.45	119.2 263.0	123.6 (CTAF) L

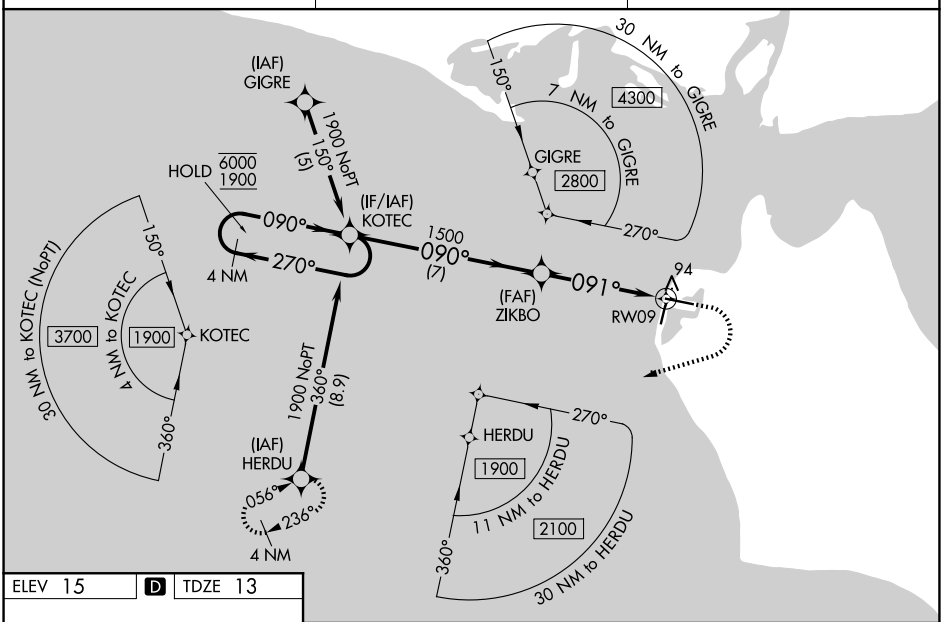

ELEV 15 | D | TDZE 13

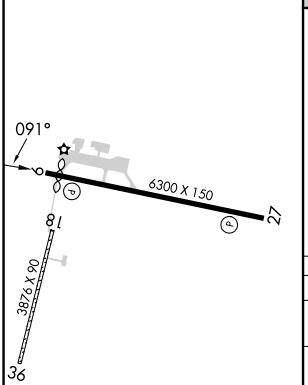

REIL Rwys 9 and 27 L
HIRL Rwy 9-27 L
MIRL Rwy 18-36 L

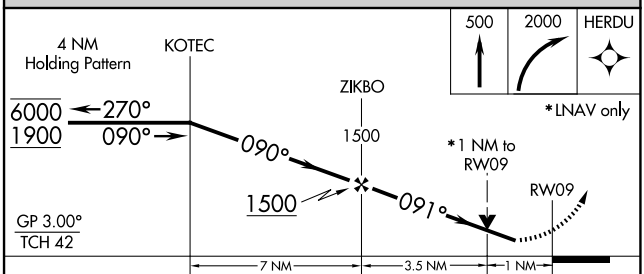

CATEGORY	A	B	C	D
LPV DA	263/50 250 (300-1)			
LNAV/VNAV DA	263/50 250 (300-1)			
LNAV MDA	360/55 347 (400-1)			
CIRCLING	520-1 505 (600-1)		720-2 705 (800-2)	720-2¼ 705 (800-2¼)

AK, 19 MAR 2026 to 14 MAY 2026
AK, 19 MAR 2026 to 14 MAY 2026