LOC/DME I-LHJ	APP CRS	Rwy Ldg	8000
111.55	201°	TDZE	871
Chan 52 (Y)		Apt Elev	871

ILS RWY 20 (CAT II)

CENTRAL IL RGNL/BLOOMINGTON-NORMAL (BMI)

RADAR required for procedure entry at OLIDE.

Procedure NA when tower closed.

ALSF-2

MISSED APPROACH: Climb to 1500 then climbing right turn to 3000 on heading 279° and SPI VORTAC R-037 to MCLEN INT/PIA 34.2 DME and hold, continue climb-in-hold to 3000.

ATIS	SAINT LOUIS APP CON	BLOOMINGTON TOWER ★	GND CON	UNICOM
119.575	128.725 256.9	124.6 (CTAF) L 269.575	121.65	122.95

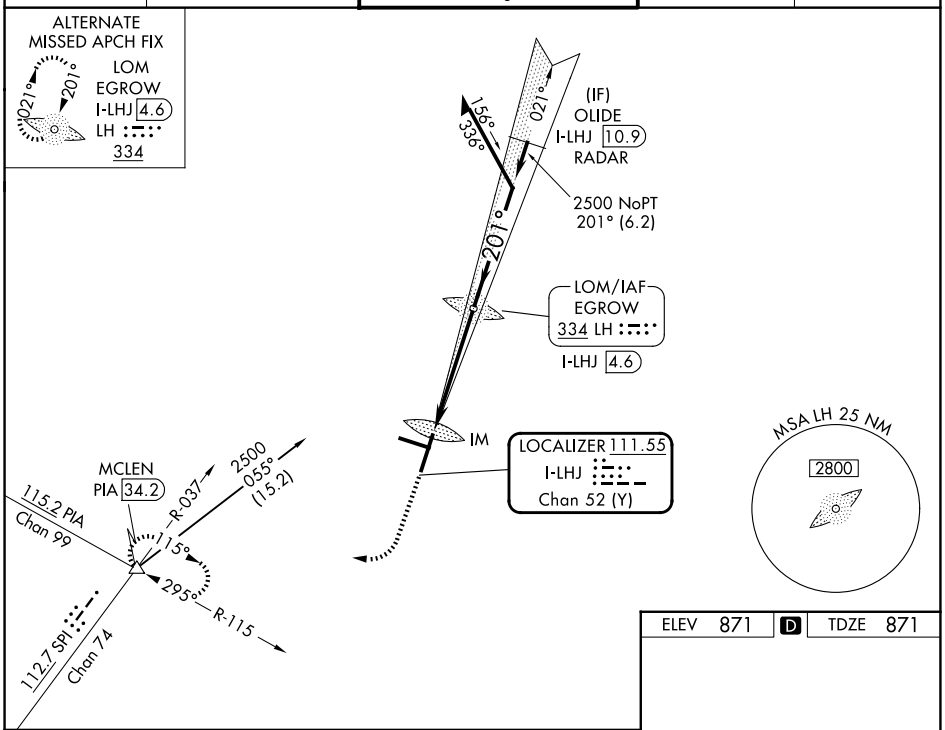

1500	3000	SPI	MCLEN
	hdg 279°	R-037	△

LH LOM
EGROW
I-LHJ 4.6

Remain within 10 NM

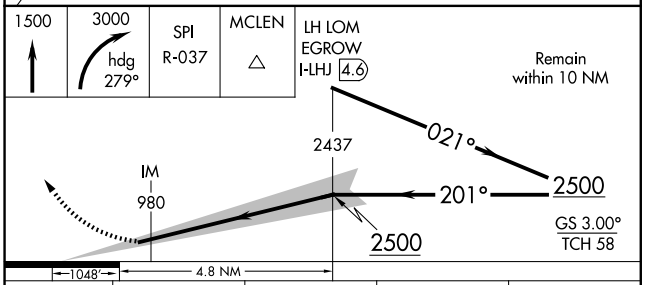

CATEGORY	A	B	C	D
S-ILS-20	RA 122/12 100 DA 971			

ELEV 871 D TDZE 871

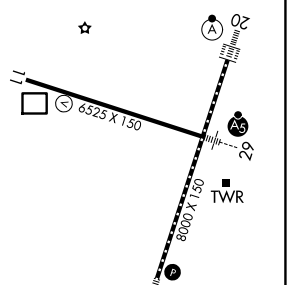

TDZ/CL Rwy 20 L
HIRL Rwys 2-20 and 11-29 L

CATEGORY II ILS - SPECIAL AIRCREW & AIRCRAFT CERTIFICATION REQUIRED

EC-3, 16 APR 2026 to 14 MAY 2026