VOR/DME MZZ 108.6 Chan 23	APP CRS 143°	Rwy ldg 3456 TDZE 859 Apt Elev 859

VOR RWY 15

MARION MUNI - MCKINNEY FLD (MZZ)

When local altimeter setting not received, use Fort Wayne Intl altimeter setting and increase all MDA 100 feet, increase S-15 Cat B/C/D visibility ¼ SM, increase Circling Cat B/C/D visibility ½ SM; BUCRA fix minimums: increase S-15 Cat C/D visibility ⅜ SM, increase Circling Cat C/D visibility ½ SM. Rwy 15 helicopter visibility reduction below 1 SM NA. Circling Rwy 15 NA at night. Straight-in Rwy 15 NA at night.

NA

MISSED APPROACH: Climb to 2400 then right turn direct MZZ VOR/DME and hold.

AWOS-3	GRISSOM APP CON *	CLNC DEL	UNICOM
108.6	121.05 338.275	120.0	122.7 (CTAF) L

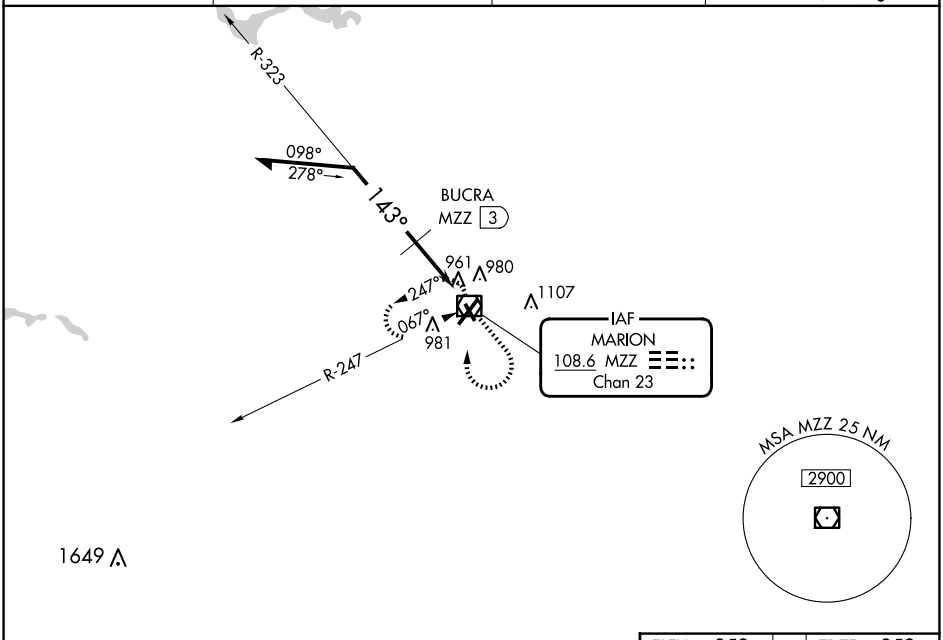

ELEV 859	TDZE 859

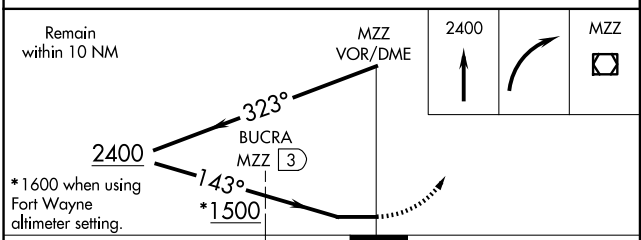

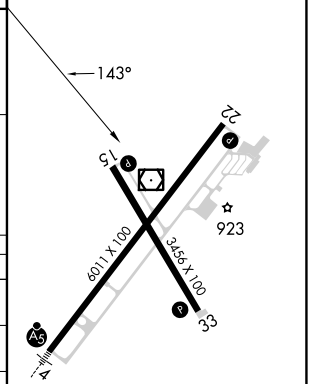

CATEGORY	A	B	C	D
S-15	1500-1 641 (700-1)		1500-1¾ 641 (700-1¾)	1500-2 641 (700-2)
C CIRCLING	1500-1 641 (700-1)		1500-1⅞ 641 (700-1⅞)	1500-2 641 (700-2)
BUCRA FIX MINIMUMS				
S-15	1240-1 381 (400-1)			1240-1¼ 381 (400-1¼)
C CIRCLING	1300-1 441 (500-1)	1320-1 461 (500-1)	1420-1½ 561 (600-1½)	1500-2 641 (700-2)

HIRL Rwy 4-22 L
MIRL Rwy 15-33 L
REIL Rwys 15, 22, and 33 L

EC-2, 16 APR 2026 to 14 MAY 2026
EC-2, 16 APR 2026 to 14 MAY 2026