MERIDIAN, MISSISSIPPI

HI-TACAN Z RWY 1L

TACAN NMM Chan 56	APCH CRS 025°	Rwy ldg 8003 TDZE 254 Arpt Elev 316	[USN]	MERIDIAN NAS (MC CAIN FIELD) (KNMM)

* When ALS inop, increase vis to 1⅜ miles.
** Circling CAT C remain within 1.7 NM, CAT D within 2.3 NM, CAT E within 4.5 NM.

ALSF-1

MISSED APPROACH: Climb to 2200 via NMM TACAN R-205 to NMM then via R-051 to ROBNY and hold.

ATIS★	APP CON	MC CAIN TOWER ★	MC CAIN GND CON	ASR/PAR
290.525	120.5 269.325 (S) 379.275 (N) 120.95 276.4 (W) 121.275 348.7 (E)	126.2 340.2 Rwy 01L, 19L, and 28 126.2 360.2 Rwy 01R, 19R, and 10	336.4	

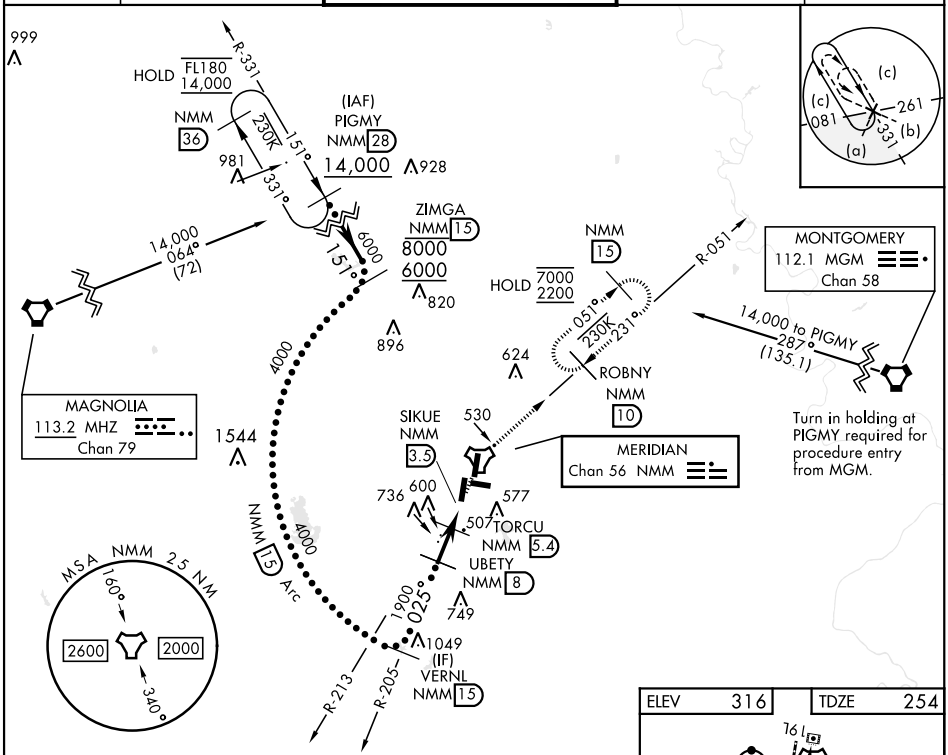

EMERG SAFE ALT 100 NM 3700

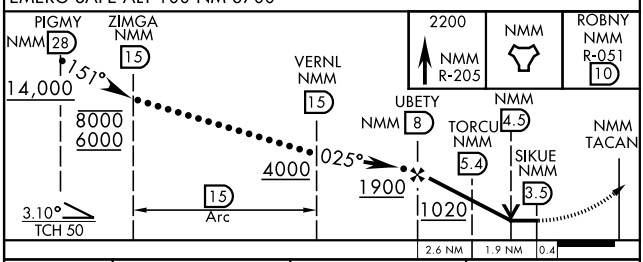

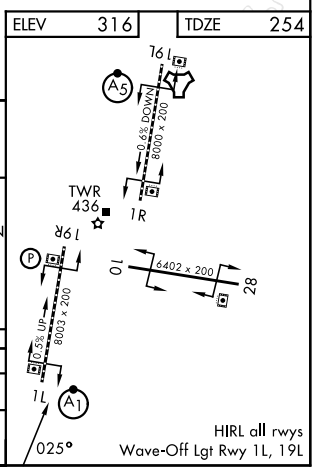

CATEGORY	C	D	E
S-1L *	760-1 507 (500-1)		
CIRCLING **	840-1½ 524 (600-1½)	880-2 564 (600-2)	1080-2¾ 764 (800-2¾)

SC-4, 16 APR 2026 to 14 MAY 2026