WAAS CH 99499 W33A	APP CRS 327°	Rwy Ldg 5510 TDZE 1153 Apt Elev 1160

RNAV (GPS) RWY 33
WAYNESVILLE-ST ROBERT RGNL FORNEY FLD (TBN)

RNP APCH - GPS.

For uncompensated Baro-VNAV systems, LNAV/VNAV NA below -15°C or above 54°C. When local altimeter setting not received, use Rolla Ntl altimeter setting and increase LPV DA to 1472 feet, increase LNAV/VNAV DA to 1521 feet and all MDAs 80 feet. Increase LNAV Cat C/D visibility to RVR 6000. Inop table does not apply to LPV all Cats, LNAV/VNAV all Cats, and LNAV Cats A/B. For inop ALS increase LNAV Cats C/D visibility to RVR 6000. VDP and Baro-VNAV NA when using Rolla Ntl altimeter setting. Circling NA west of Rwy 15-33. Rwy 33 helicopter visibility reduction below ¾ SM NA. Inop table does not apply to LPV all Cats, LNAV/VNAV all Cats, and LNAV Cats A/B when using Rolla Ntl altimeter setting.

MALS

MISSED APPROACH: Climb to 3100 direct PIMEW and hold.

D-ATIS	KANSAS CITY CENTER	FORNEY TOWER ★	GND CON
118.7 229.4	128.35 284.675	125.4 (CTAF) L 268.7	123.75 256.8

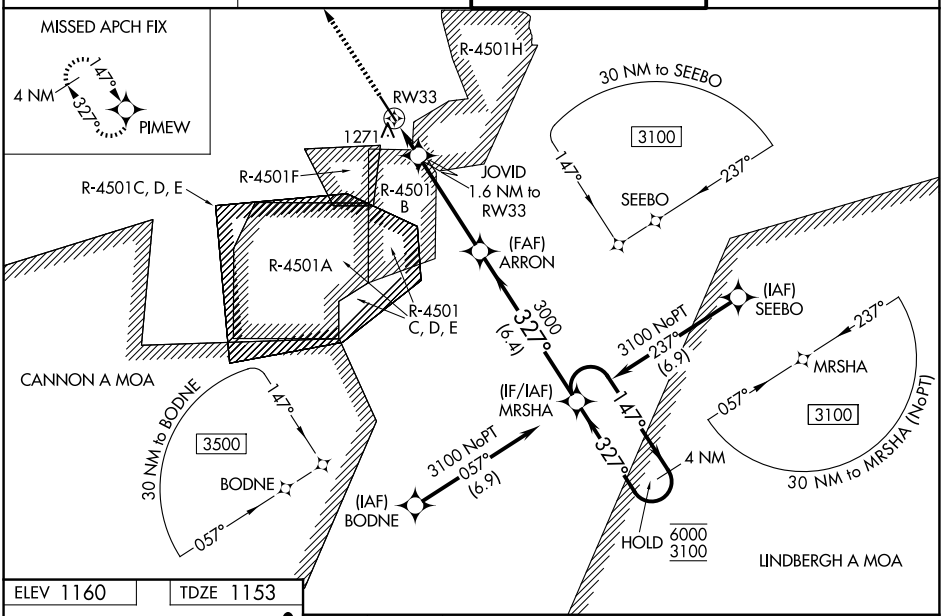

ELEV 1160 TDZE 1153

HIRL Rwy 15-33 L

REIL Rwys 15 and 33 L

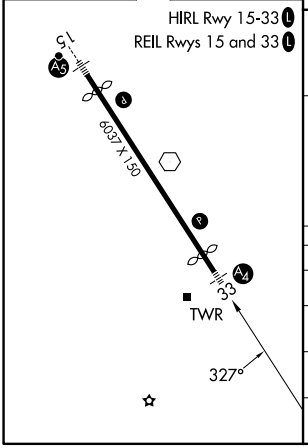

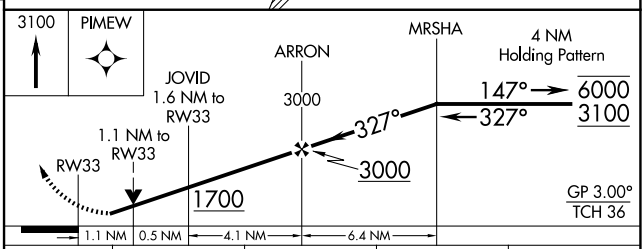

CATEGORY	A	B	C	D
LPV DA	1403/50 250 (300-1)			
LNAV/VNAV DA	1452/50 299 (300-1)			
LNAV MDA	1540/50 387 (400-1)			
CIRCLING	1580-1 420 (500-1)	1660-1 500 (500-1)	1660-1½ 500 (500-1½)	1720-2 560 (600-2)

NC-3, 16 APR 2026 to 14 MAY 2026
NC-3, 16 APR 2026 to 14 MAY 2026