| VOR/DME AML 113.5 Chan 82 | APP CRS 120° | Rwy Ldg 10501 TDZE 310 Apt Elev 312 |
|---|---|---|

# VOR/DME RWY 12
## WASHINGTON DULLES INTL (IAD)

MALSR

MISSED APPROACH: Climbing right turn to 4000 on AML VOR/DME R-256 to BLUES INT and hold.

| D-ATIS | POTOMAC APP CON | DULLES TOWER | GND CON |
|---|---|---|---|
| 134.85 | 120.45 306.925 (241°-330°)<br>128.525 306.925 (091°-240°)<br>126.1 338.25 (331°-090°) | 120.1 317.8 (Rwy 1R/19L)<br>120.25 348.6 (Rwy 1C/19C)<br>134.425 348.6 (Rwys 1L/19R and 12/30) | 121.9 317.8 (EAST)<br>121.625 348.6 (WEST) |

RADAR REQUIRED

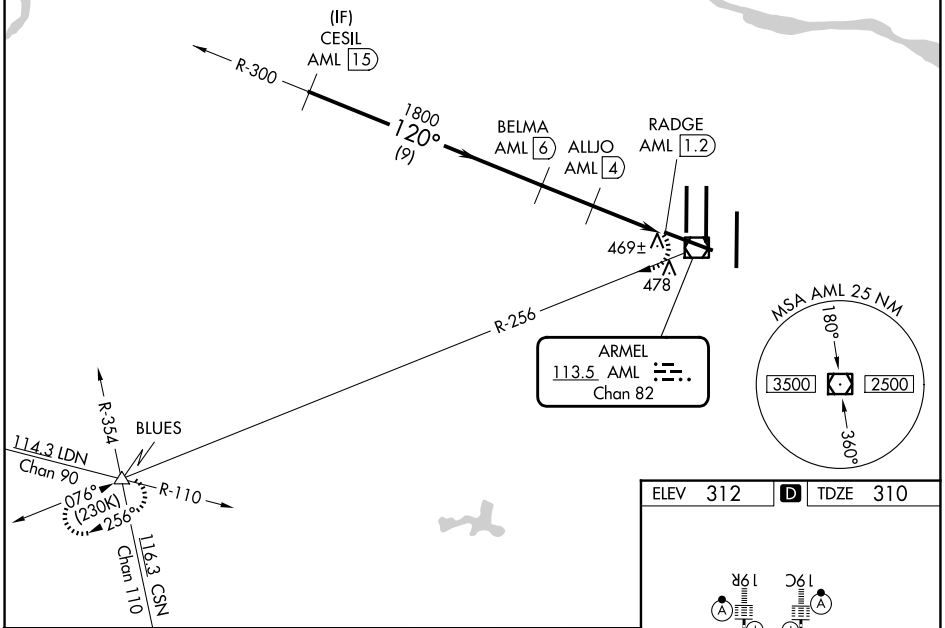


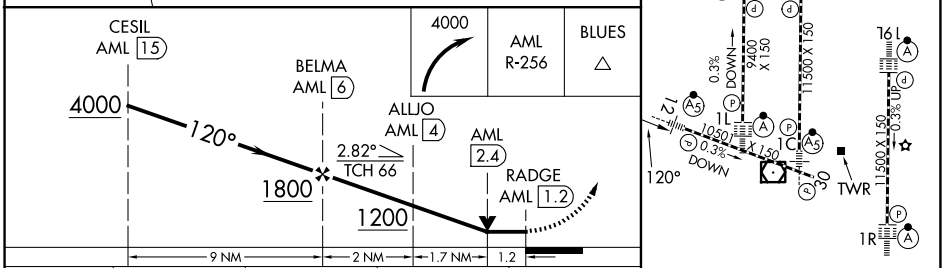


| CATEGORY | A | B | C | D |
|---|---|---|---|---|
| S-12 | 740/24 430 (500-½) | | 740/40 430 (500-¾) | |
| CIRCLING | 940-1 628 (700-1) | | 940-1¾ 628 (700-1¾) | 1180-2¾ 868 (900-2¾) |

ELEV 312 D TDZE 310

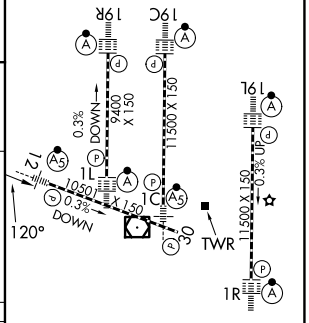


TDZL/RCLS Rwys 1C, 1L, 1R, 12, 19C and 19R
REIL Rwy 30
HIRL all rwys



NE-3, 16 APR 2026 to 14 MAY 2026
NE-3, 16 APR 2026 to 14 MAY 2026