MHZ VORTAC	APP CRS	Rwy Ldg	8500
113.2	175°	TDZE	320
Chan 79		Apt Elev	346

VOR/DME or TACAN RWY 16R

JACKSON-MEDGAR WILEY EVERS INTL (JAN)

VDP NA with Hawkins Fld altimeter setting. When local altimeter setting not received, use Hawkins Fld altimeter setting and increase all MDA 20 feet; increase S-16R Cats C/D/E visibility ⅛ mile. Circling NA for Cat E SW of Rwy 16R-34L. Helicopter visibility reduction below ¾ SM NA.

ASR

MISSED APPROACH: Climbing left turn to 3000 on heading 103° and MHZ VORTAC R-134 to RAKIN INT/ MHZ 16.5 DME and hold.

ATIS	JACKSON APP CON ★	JACKSON TOWER ★	GND CON	UNICOM
121.05	123.9 317.7	120.9 (CTAF) L 352.0	121.7 348.6	122.95

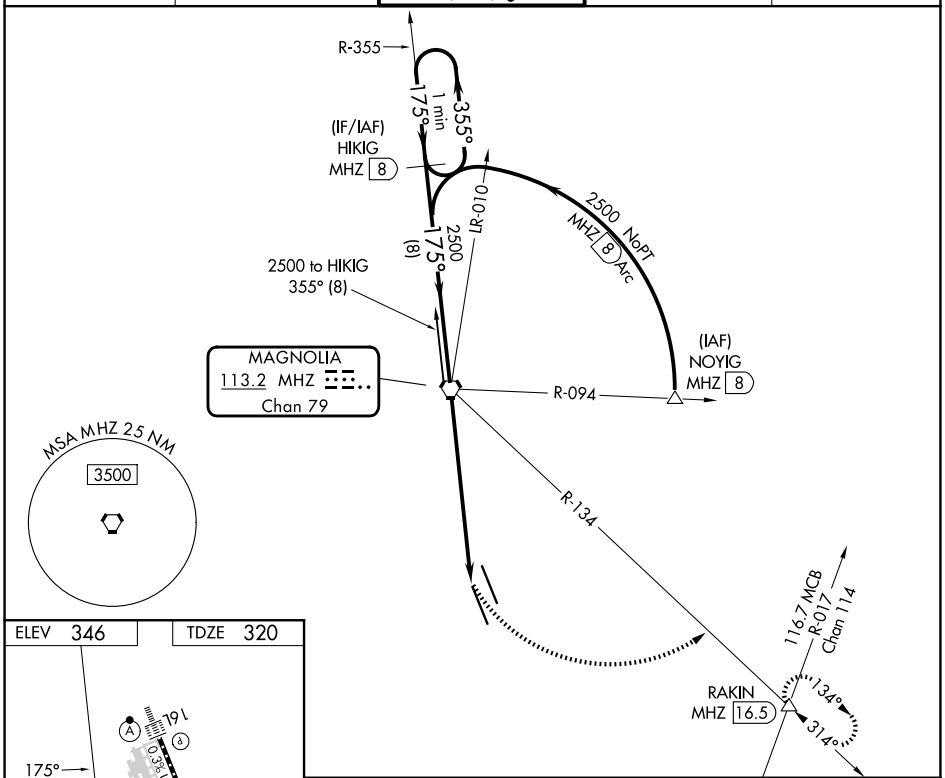

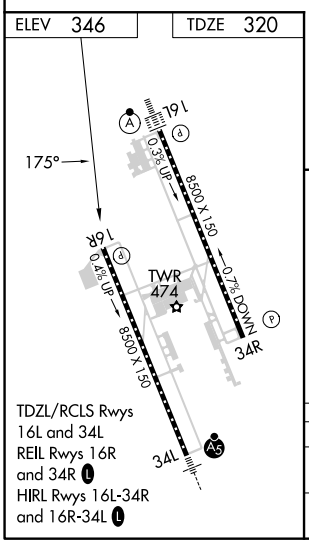

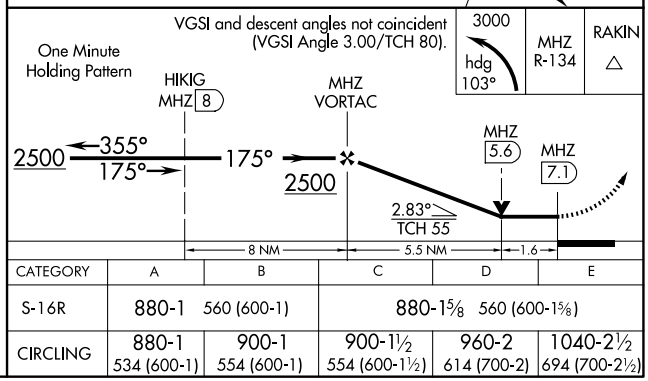

CATEGORY	A	B	C	D	E
S-16R	880-1	560 (600-1)	880-1⅝ 560 (600-1⅝)		
CIRCLING	880-1 534 (600-1)	900-1 554 (600-1)	900-1½ 554 (600-1½)	960-2 614 (700-2)	1040-2½ 694 (700-2½)

SC-4, 16 APR 2026 to 14 MAY 2026