WAAS CH 45943 W04A	APP CRS 038°	Rwy Ldg 7178 TDZE 5097 Apt Elev 5102

RNAV (GPS) RWY 4
YELLOWSTONE RGNL (COD)

RNP APCH - GPS.

Rwy 4 helicopter visibility reduction below ¾ SM NA. Inop table does not apply to LNAV Cats C and D. Baro-VNAV NA. For inop ALS, increase LNAV/VNAV all Cats visibility to 2½ SM.

-9°C

MALSF

MISSED APPROACH: Climb to 8400 direct BOART and on track 348° to SEZJI and hold.

AWOS-3PT	SALT LAKE CENTER	UNICOM
135.075	127.75 351.9	122.8 (CTAF) L

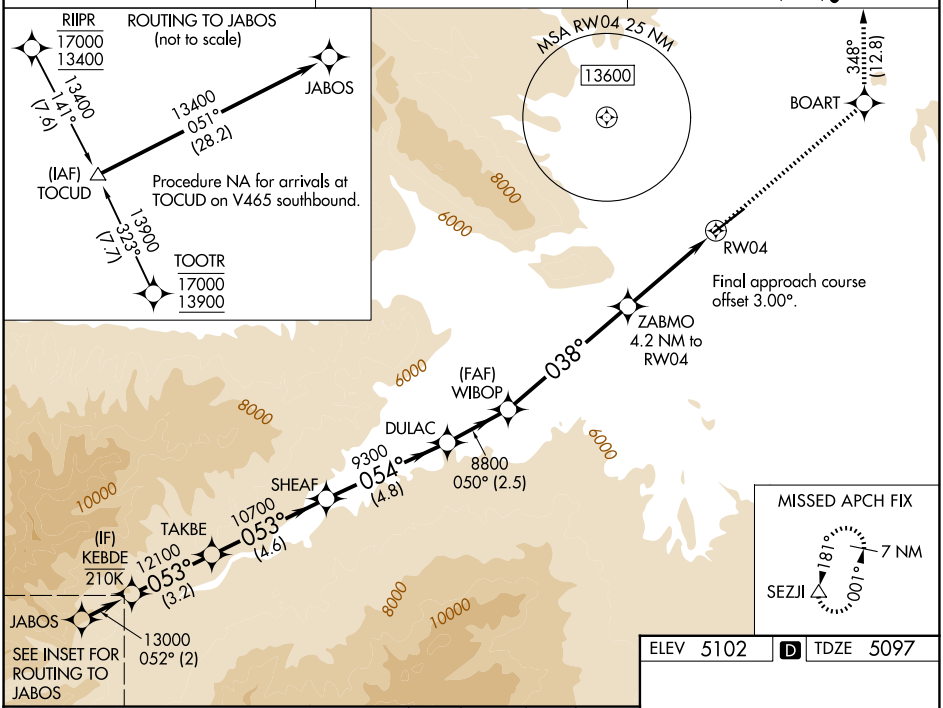

ELEV 5102 D TDZE 5097

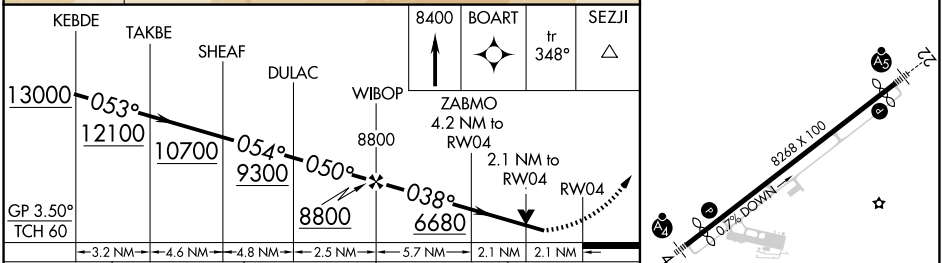

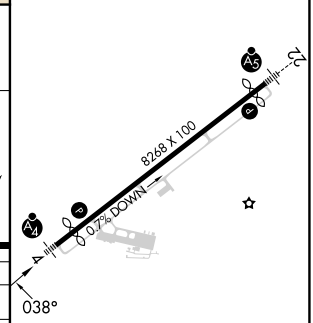

CATEGORY	A	B	C	D
LPV DA	5792-1¾ 695 (700-1¾)			
LNAV/VNAV DA	5893-2 796 (800-2)			
LNAV MDA	5940-¾ 843 (900-¾)	5940-1 843 (900-1)	5940-2½ 843 (900-2½)	
CIRCLING	5940-1¼ 838 (900-1¼)		5940-2½ 838 (900-2½)	7020-3 1918 (2000-3)

HIRL Rwy 4-22 L
REIL Rwy 22 L
REIL Rwy 4

NW-1, 16 APR 2026 to 14 MAY 2026

NW-1, 16 APR 2026 to 14 MAY 2026