RNAV (GPS) RWY 26

BATESVILLE RGNL (BVX)

APP CRS	Rwy Ldg	6002
259°	TDZE	465
	Apt Elev	465

RNP APCH-GPS.

Circling NA north of Rwy 8-26. Rwy 26 helicopter visibility reduction below ¾ SM NA.
Circling NA Rwy 18. Circling Rwy 36 NA at night.

MISSED APPROACH: Climb to 3000 direct FIKIX and hold.

AWOS-3PT	MEMPHIS CENTER	UNICOM
126.375	126.85 281.55	122.8 (CTAF) L

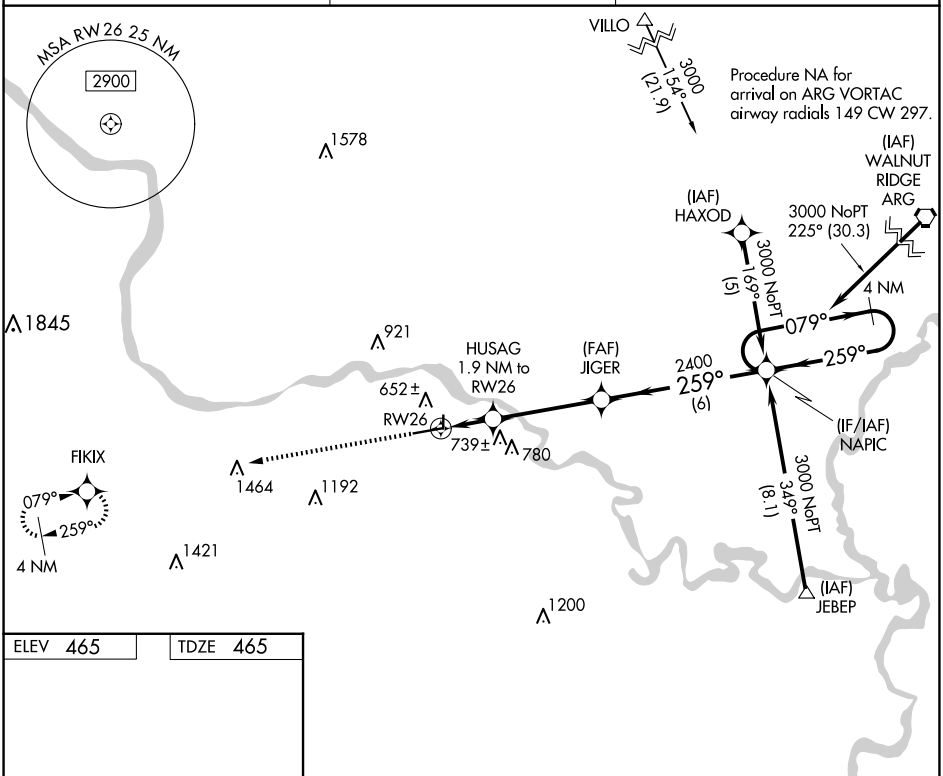

ELEV 465	TDZE 465

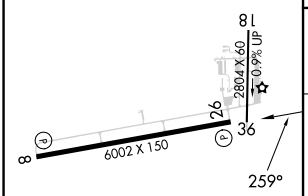

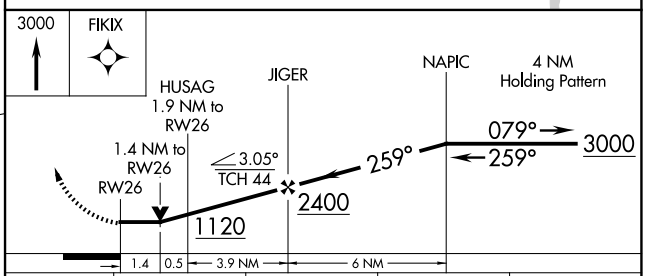

CATEGORY	A	B	C	D
LNAV MDA	940-1 475 (500-1)		940-1⅜ 475 (500-1⅜)	940-1½ 475 (500-1½)
CIRCLING	980-1 515 (600-1)	1000-1 535 (600-1)	1220-2¼ 755 (800-2¼)	1440-3 975 (1000-3)

REIL Rwys 8 and 26 L
MIRL Rwy 8-26 L

SC-1, 16 APR 2026 to 14 MAY 2026
SC-1, 16 APR 2026 to 14 MAY 2026