GBAS CH 20251 G08A	APP CRS 087°	Rwy Ldg 9402 TDZE 95 Apt Elev 96

GLS RWY 8R
GEORGE BUSH INTCNTL/HOUSTON (IAH)

RNP APCH - GPS.

NA — Simultaneous approach authorized. Use of FD or AP required during simultaneous operations. Autopilot coupled approach NA below 295.

MALSR

MISSED APPROACH: Climb to 3000 direct MKAYE and hold.

D-ATIS	HOUSTON APP CON	HOUSTON TOWER	GND CON
124.05	120.05 379.1 E 124.35 316.15 W	125.35 290.2	118.575

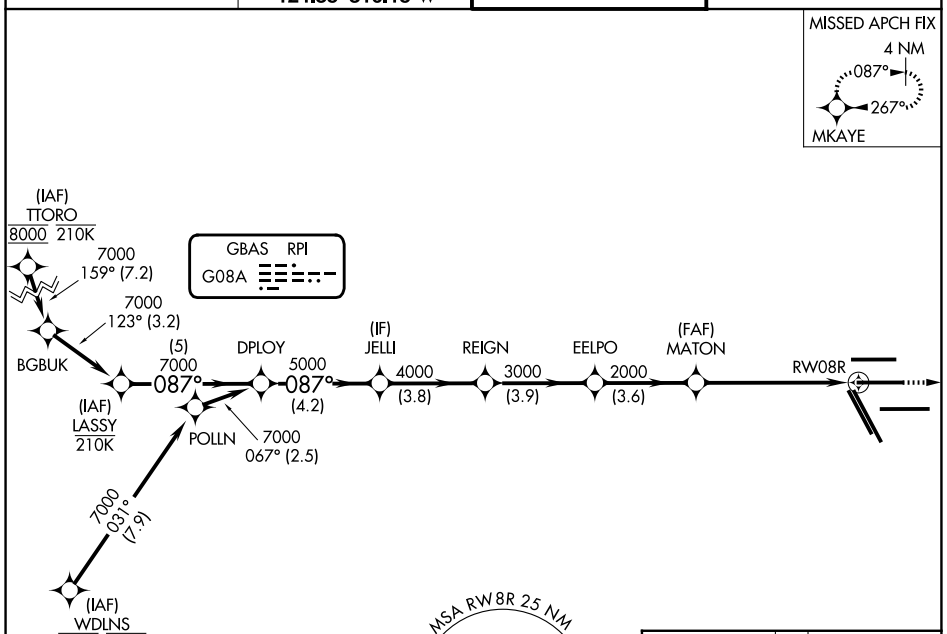

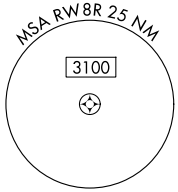



CATEGORY	A	B	C	D
GLS DA	295/18 200 (200-½)			

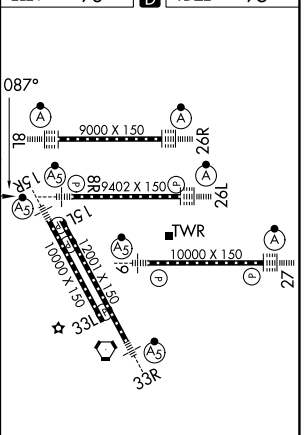

HIRL all Rwys
TDZ/CL Rwys 8L/R, 15R, 26L/26R, 27 and 33L

SC-5, 16 APR 2026 to 14 MAY 2026

SC-5, 16 APR 2026 to 14 MAY 2026