APP CRS	Rwy Ldg	9402
087°	TDZE	95
	Apt Elev	96

RNAV (RNP) Y RWY 8R
GEORGE BUSH INTCNTL/HOUSTON (IAH)

RNP AR APCH.

For uncompensated Baro-VNAV systems, procedure NA below -3°C or above 54°C. For inop ALS increase RNP 0.13 all Cats visibility to RVR 4500, RNP 0.14 all Cats visibility to RVR 5600, RNP 0.30 all Cats visibility to 1¼ SM. Simultaneous approach authorized.

MALSR

MISSED APPROACH: Climb to 3000 on track 087° to MKAYE and hold.

D-ATIS	HOUSTON APP CON	HOUSTON TOWER	GND CON
124.05	120.05 379.1 E 124.35 316.15 W	125.35 290.2	118.575

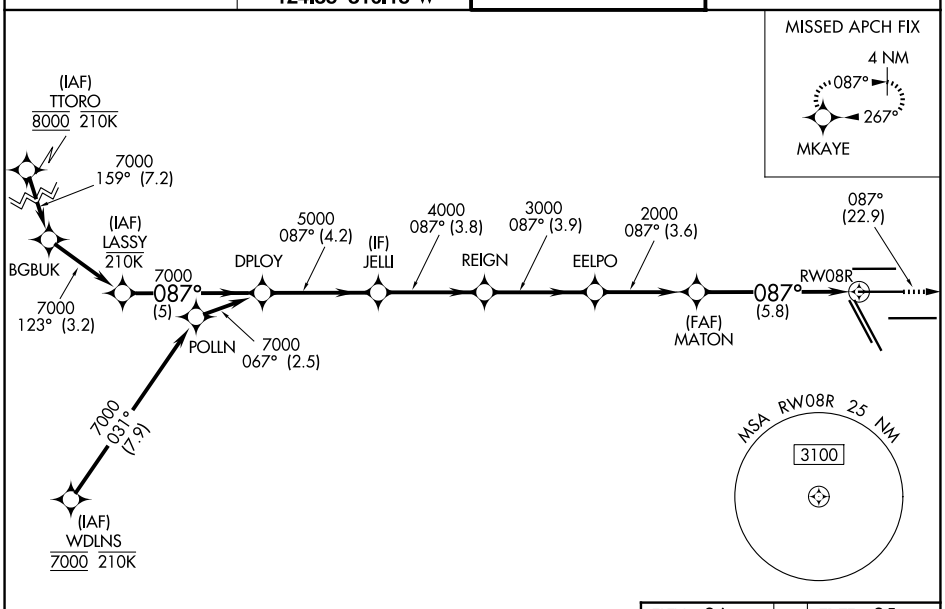

ELEV 96 | D | TDZE 95

VGSI and RNAV glidepath not coincident (VGSI Angle 3.00/TCH 72).

3000	tr 087°	MKAYE

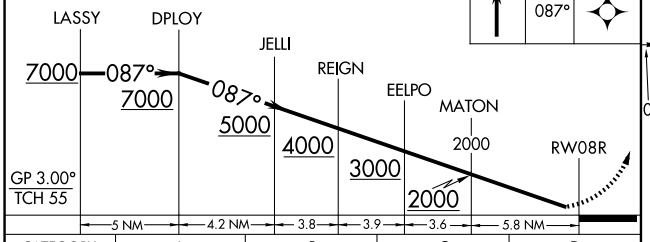

CATEGORY	A	B	C	D
RNP 0.13 DA	383/40	288 (300-¾)		
RNP 0.14 DA	441/40	346 (400-¾)		
RNP 0.30 DA	492/45	397 (400-⅞)		

AUTHORIZATION REQUIRED

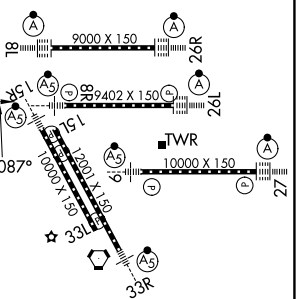

TDZ/CL Rwys 8R, 8L, 15R, 26R, 26L, 27 and 33L
HIRL all Rwys

SC-5, 16 APR 2026 to 14 MAY 2026

SC-5, 16 APR 2026 to 14 MAY 2026